N
W E
S

1 inch = 400 feet

DELMA ST. & N. TEXAS BLVD.

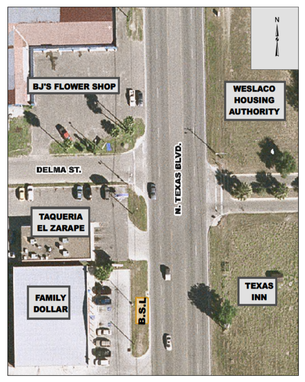

SOUTHBOUND (TxDOT)

WESTGATE DR. & W. BUSINESS HIGHWAY 83

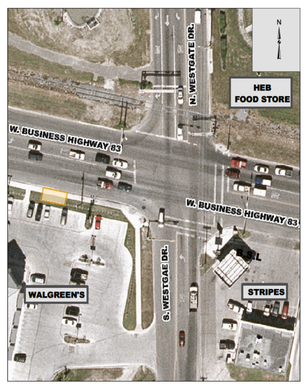

EASTBOUND (TxDOT)

W. RAILROAD ST.& W. BUSINESS HIGHWAY 83(STC)



WESTBOUND WESLACO

FIRST ST. & N. TEXAS BLVD.

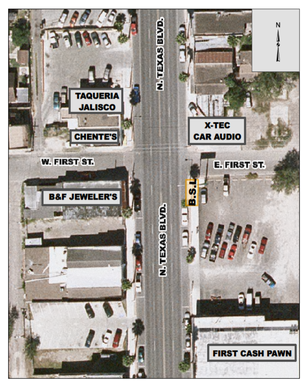

NORTHBOUND (TxDOT)

PIKE BLVD & N. TEXAS BLVD.

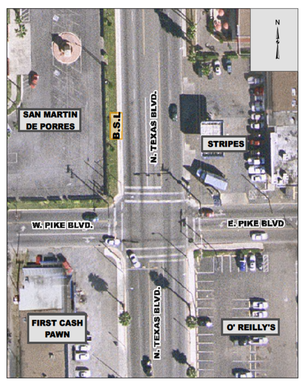

SOUTHBOUND (TxDOT)

BORDER AVE.& W. BUSINESS HIGHWAY 83

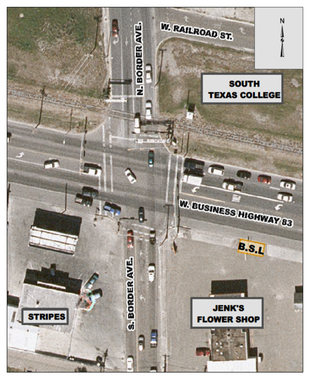

EASTBOUND (TxDOT)

FOURTH ST.& S. TEXAS BLVD.

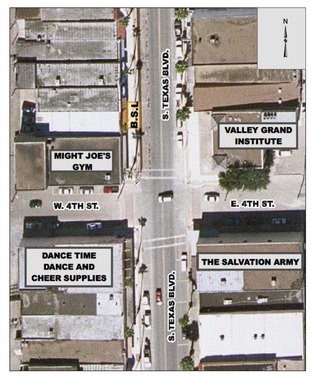

SOUTHBOUND (TxDOT)

E. SIXTH ST.& JAMES ST. (KNAPP MEDICAL CENTER)

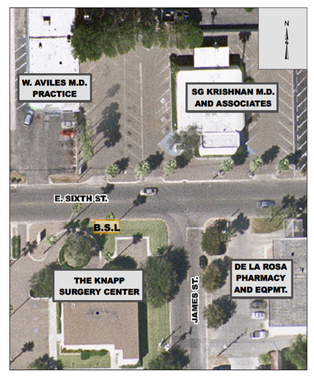

EASTBOUND WESLACO

BUS SHELTER LOCATION OVERALL MAP