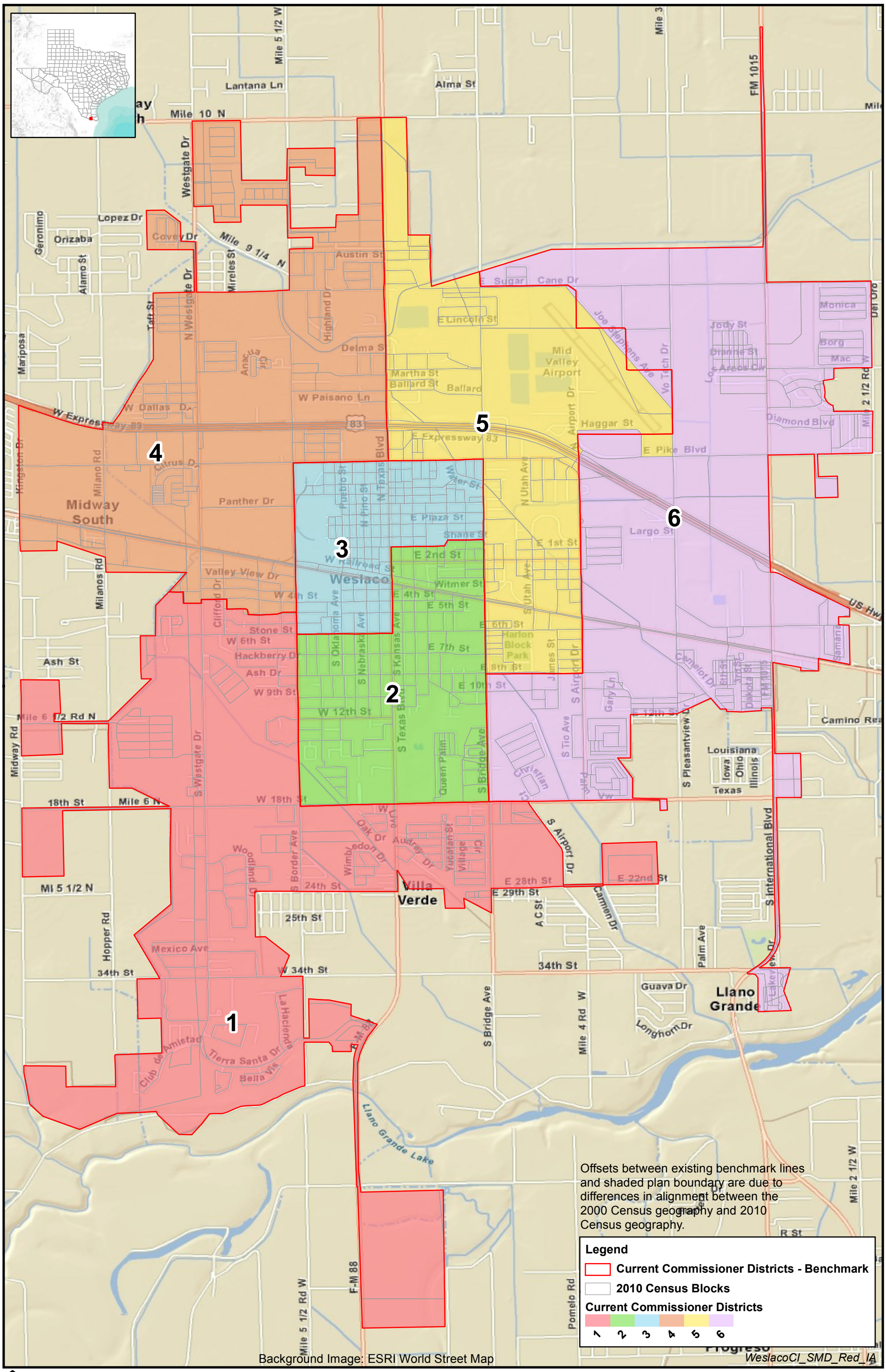

0 0.3 0.6 1.2 Miles

Coordinate System: GCS North American 1983;
Datum: North American 1983; Created:5/23/2011

City of Weslaco
Current Commissioner Districts

© 2011 Bickerstaff Heath Delgado Acosta LLP
Data Source: Roads, Water and other features obtained from the 2010 Tiger/line files, U.S. Census Bureau

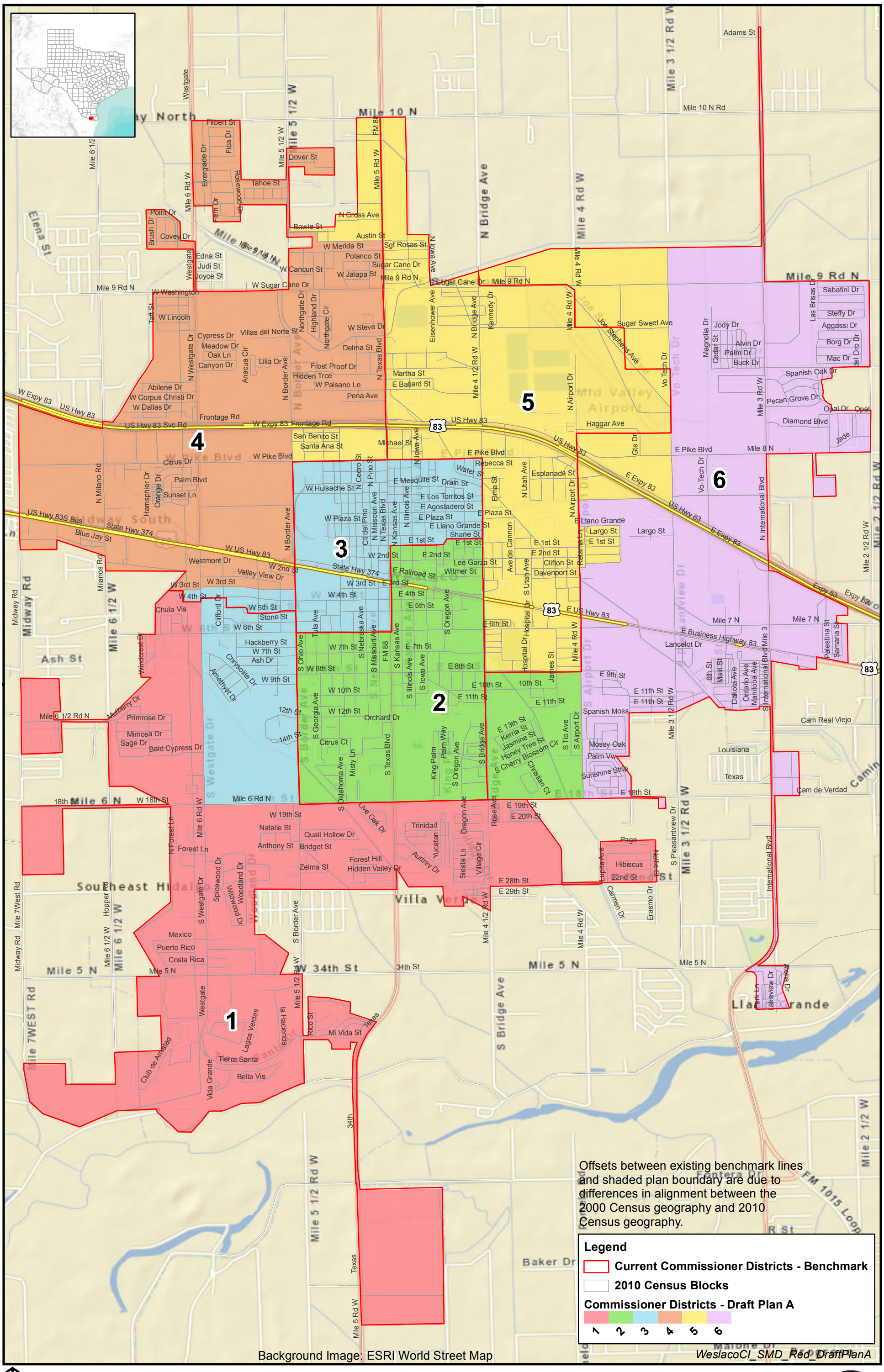

0 0.3 0.6 1.2 Miles

Coordinate System: GCS North American 1983;
Datum: North American 1983; Created:9/2/2011

City of Weslaco
Commissioner Districts - Draft Plan A

© 2011 Bickerstaff Heath Delgado Acosta LLP
Data Source: Roads, Water and other features obtained from the 2010 Tiger/line files, U.S. Census Bureau

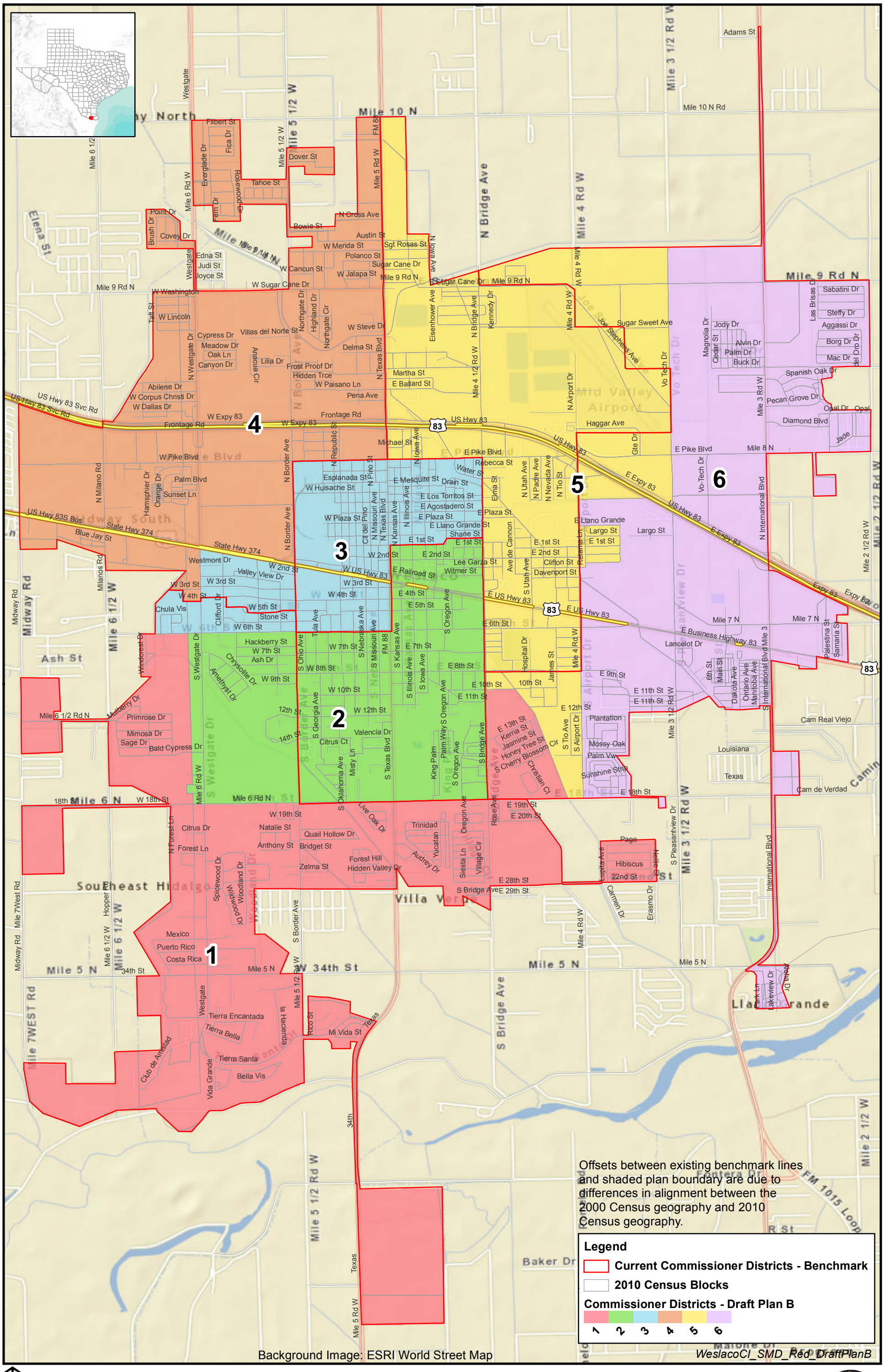

0 0.3 0.6 1.2 Miles

Coordinate System: GCS North American 1983;
Datum: North American 1983; Created:9/2/2011

City of Weslaco
Commissioner Districts - Draft Plan B

© 2011 Bickerstaff Heath Delgado Acosta LLP
Data Source: Roads, Water and other features obtained from the 2010 Tiger/line files, U.S. Census Bureau

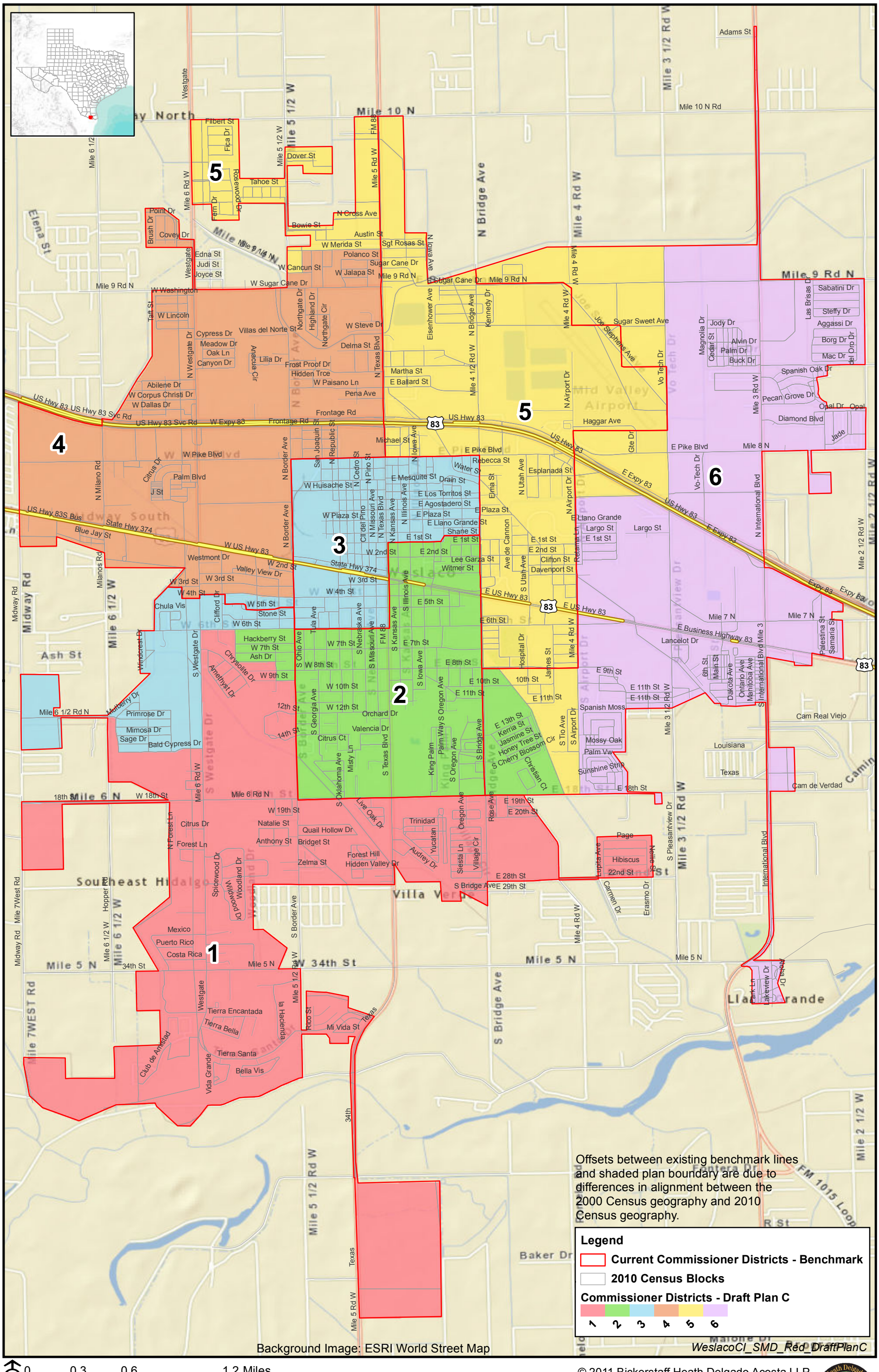

0 0.3 0.6 1.2 Miles

Coordinate System: GCS North American 1983;
Datum: North American 1983; Created:9/2/2011

City of Weslaco
Commissioner Districts - Draft Plan C

© 2011 Bickerstaff Heath Delgado Acosta LLP
Data Source: Roads, Water and other features obtained from the 2010 Tiger/line files, U.S. Census Bureau