Packet One

City of Weslaco

Exhibit A

Existing

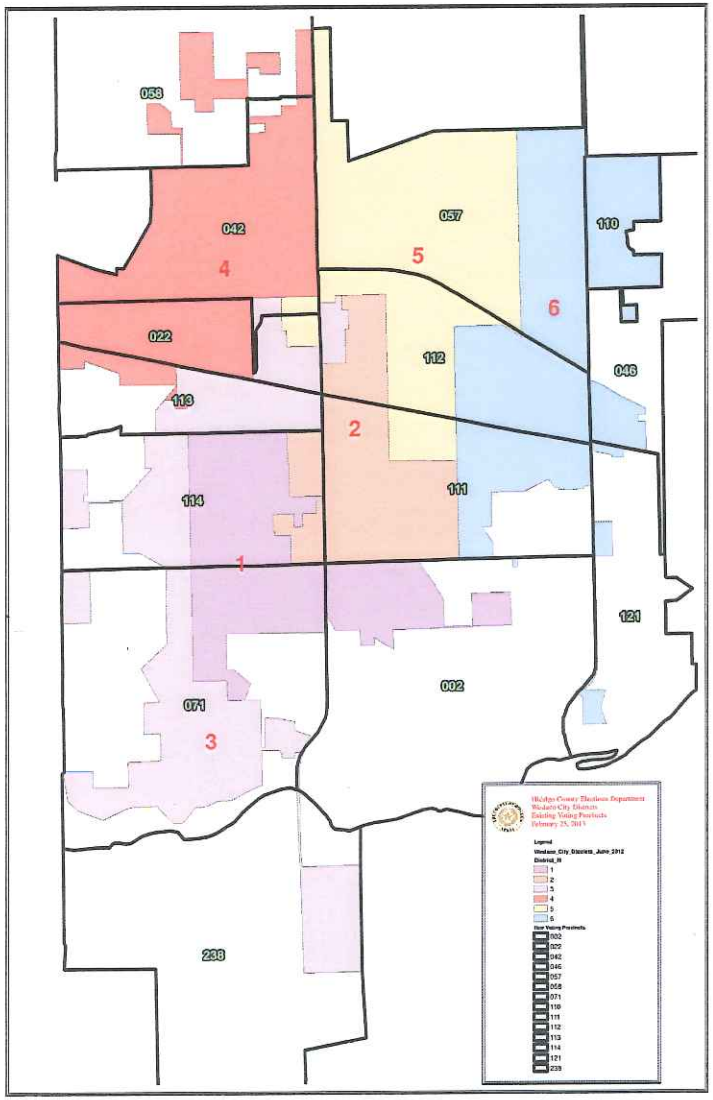

Consolidated

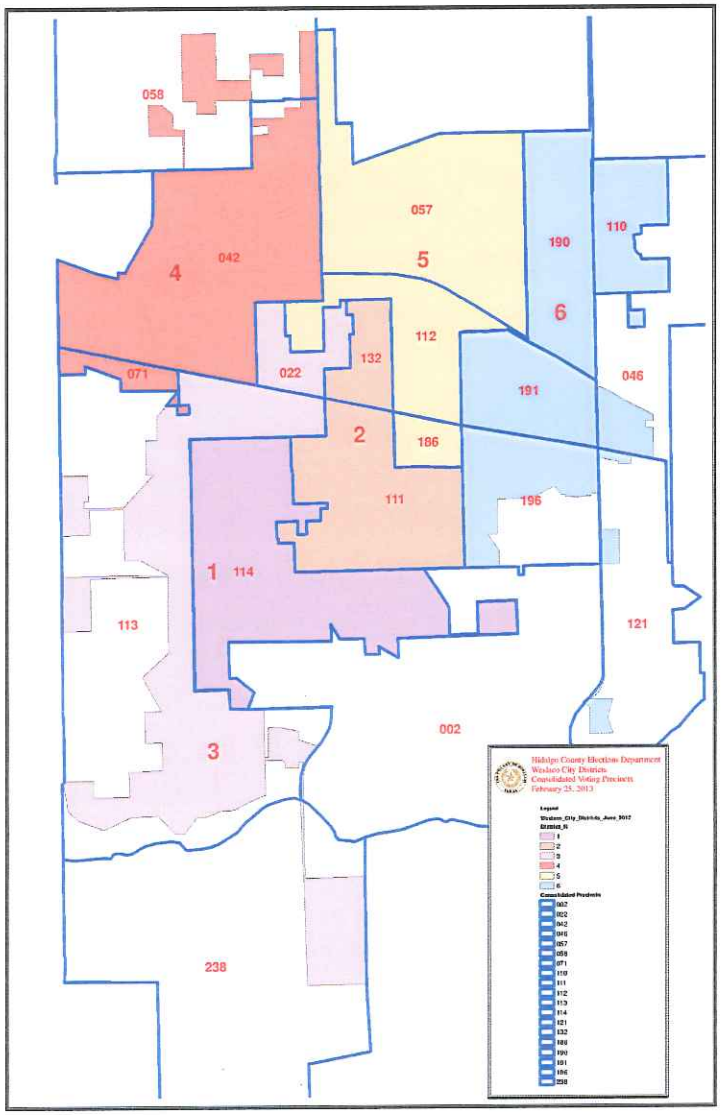

Exhibit B

Existing

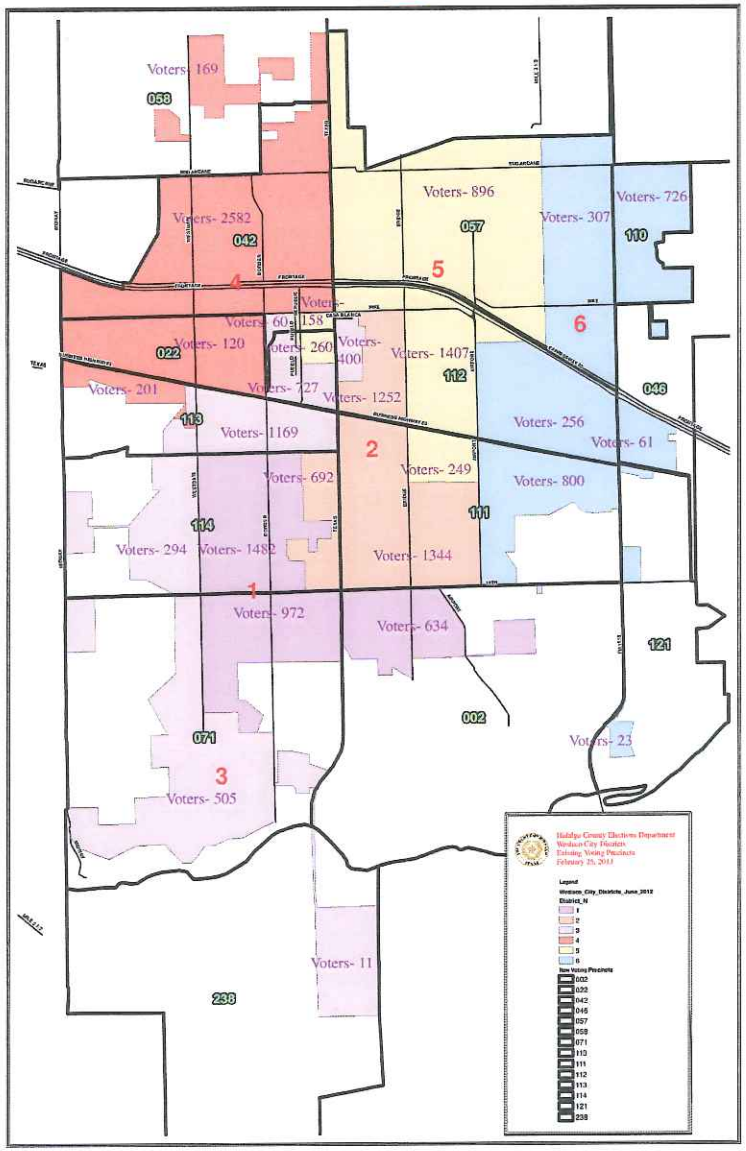

Consolidated

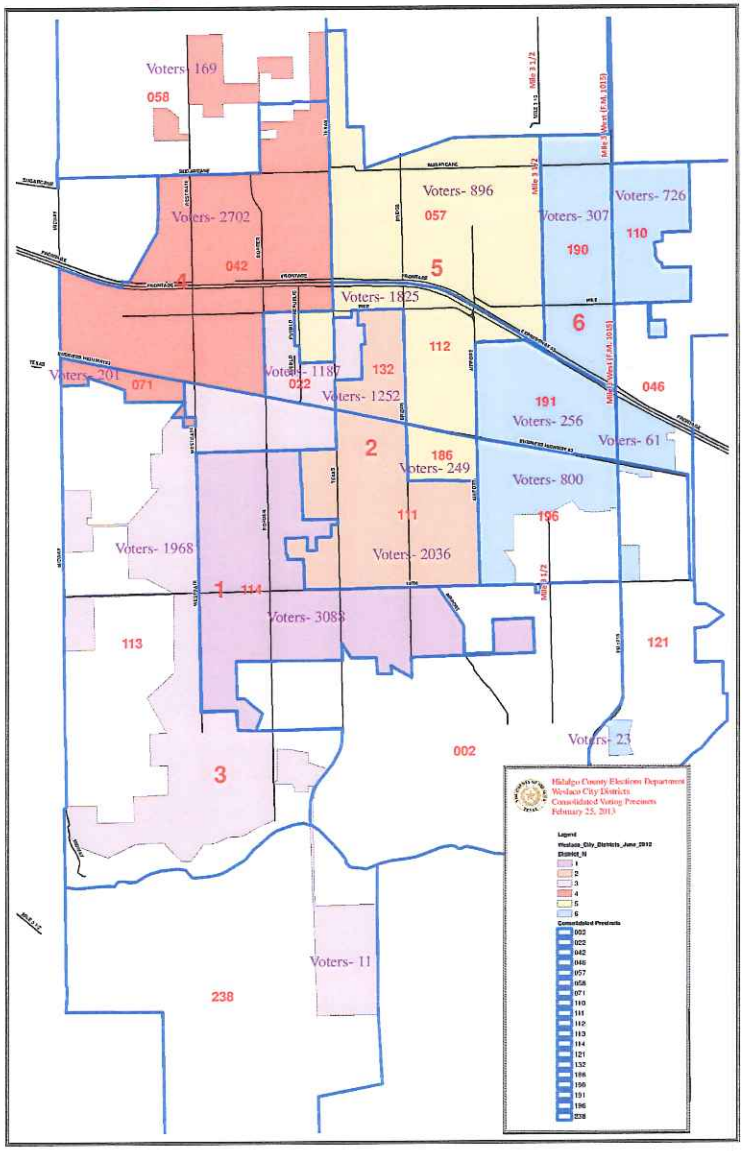

Exhibit C-1

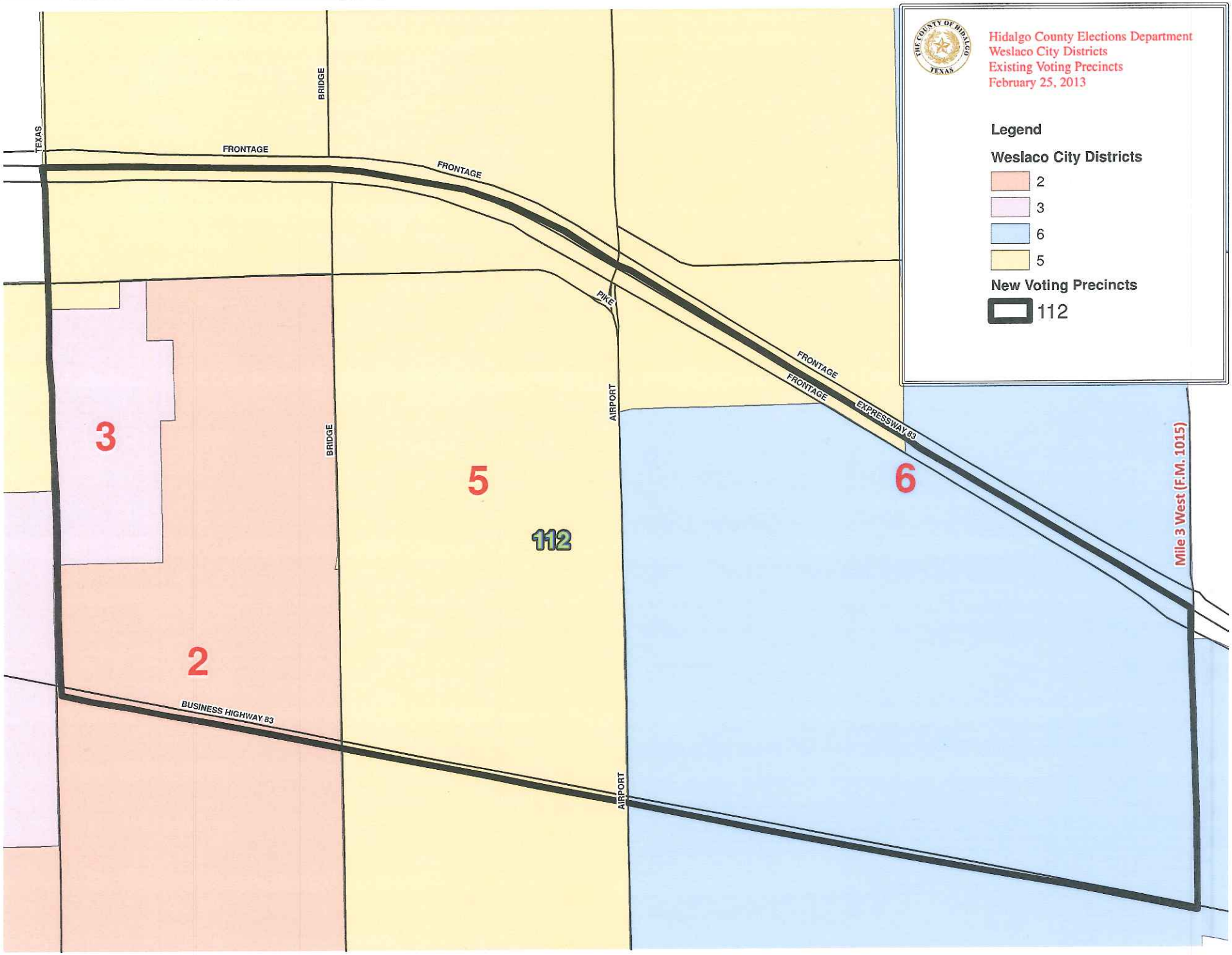
Hidalgo County Elections Department
Weslaco City Districts
Existing Voting Precincts
February 25, 2013
Legend
Weslaco City Districts
2
3
6
5
New Voting Precincts
112
TEXAS
BRIDGE
FRONTAGE
FRONTAGE
PIKE
AIRPORT
FRONTAGE
FRONTAGE
EXPRESSWAY 83
BRIDGE
AIRPORT
BUSINESS HIGHWAY 83
Mile 3 West (F.M. 1015)
3
2
5
112
6

Exhibit C-2

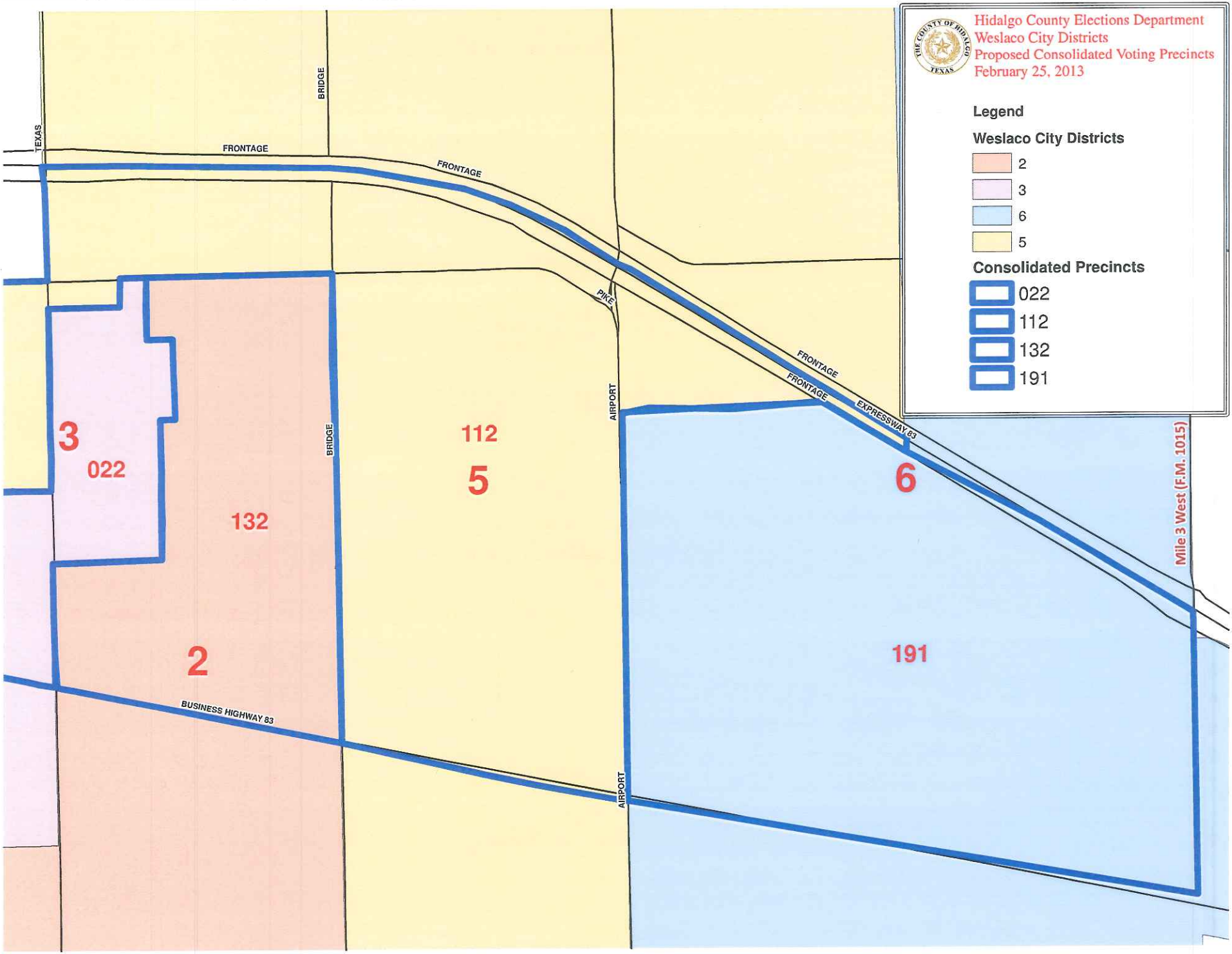
Hidalgo County Elections Department
Weslaco City Districts
Proposed Consolidated Voting Precincts
February 25, 2013
Legend
Weslaco City Districts
2
3
6
5
Consolidated Precincts
022
112
132
191
TEXAS
FRONTAGE
BRIDGE
PIKE
AIRPORT
EXPRESSWAY 83
BUSINESS HIGHWAY 83
Mile 3 West (F.M. 1015)
3
022
132
2
112
5
6
191

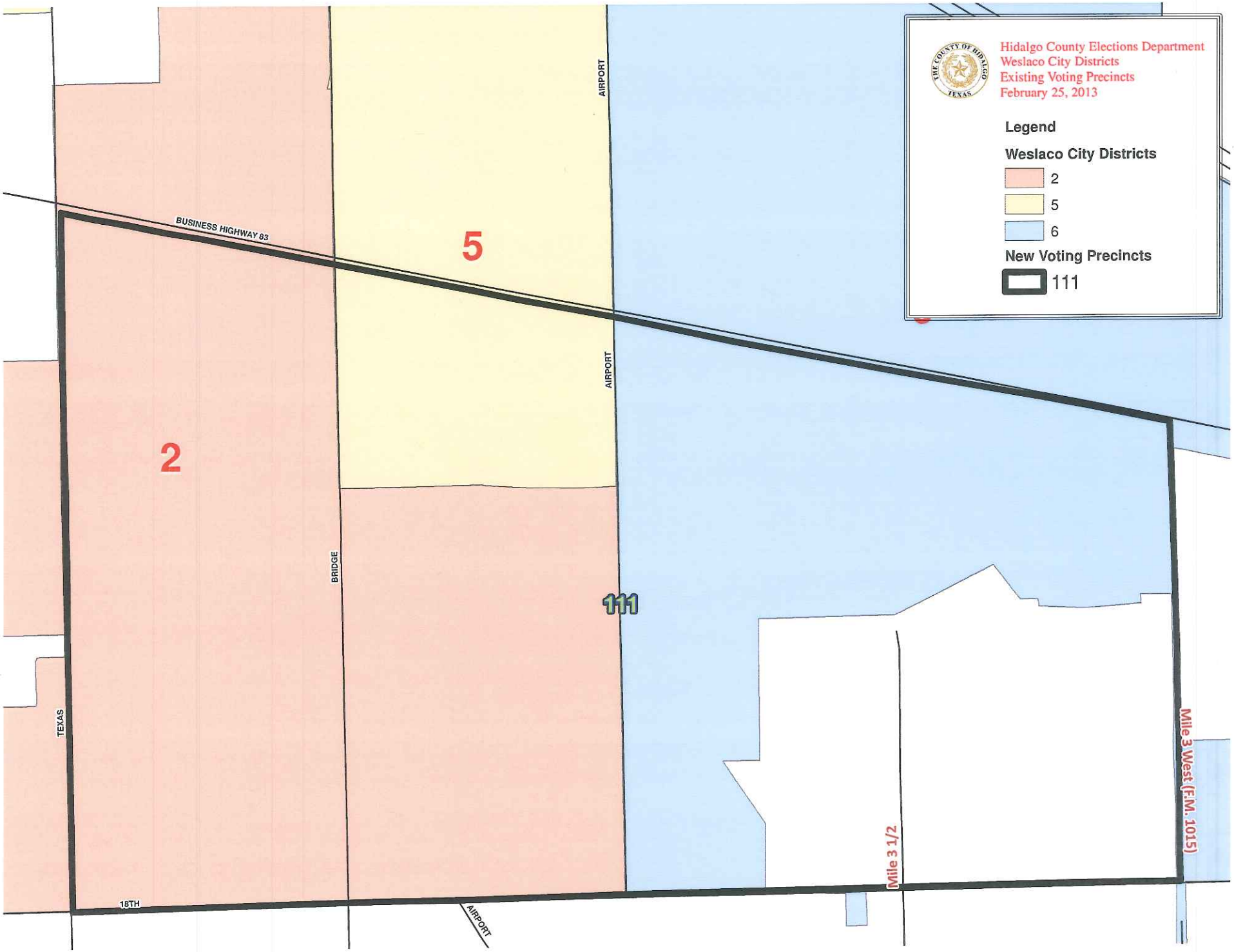
Hidalgo County Elections Department
Weslaco City Districts
Existing Voting Precincts
February 25, 2013
Legend
Weslaco City Districts
2
5
6
New Voting Precincts
111
BUSINESS HIGHWAY 83
AIRPORT
AIRPORT
BRIDGE
TEXAS
18TH
AIRPORT
Mile 3 1/2
Mile 3 West (F.M. 1015)
2
5
111

Exhibit C-3

Exhibit C-4

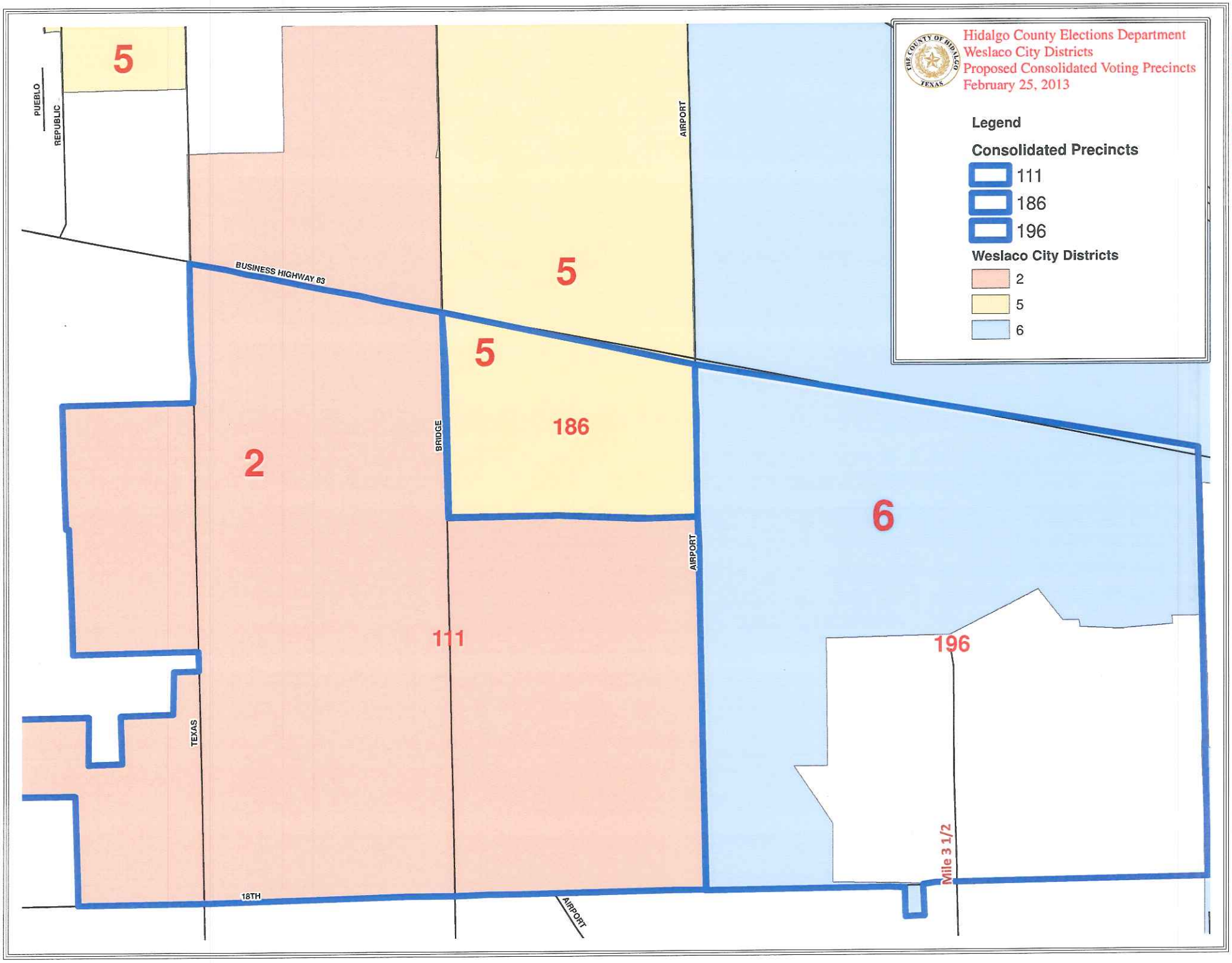
Hidalgo County Elections Department
Weslaco City Districts
Proposed Consolidated Voting Precincts
February 25, 2013
Legend
Consolidated Precincts
111
186
196
Weslaco City Districts
2
5
6
5
5
5
2
186
111
6
196
PUEBLO
REPUBLIC
BUSINESS HIGHWAY 83
BRIDGE
AIRPORT
AIRPORT
AIRPORT
TEXAS
18TH
Mile 3 1/2

Exhibit C-5

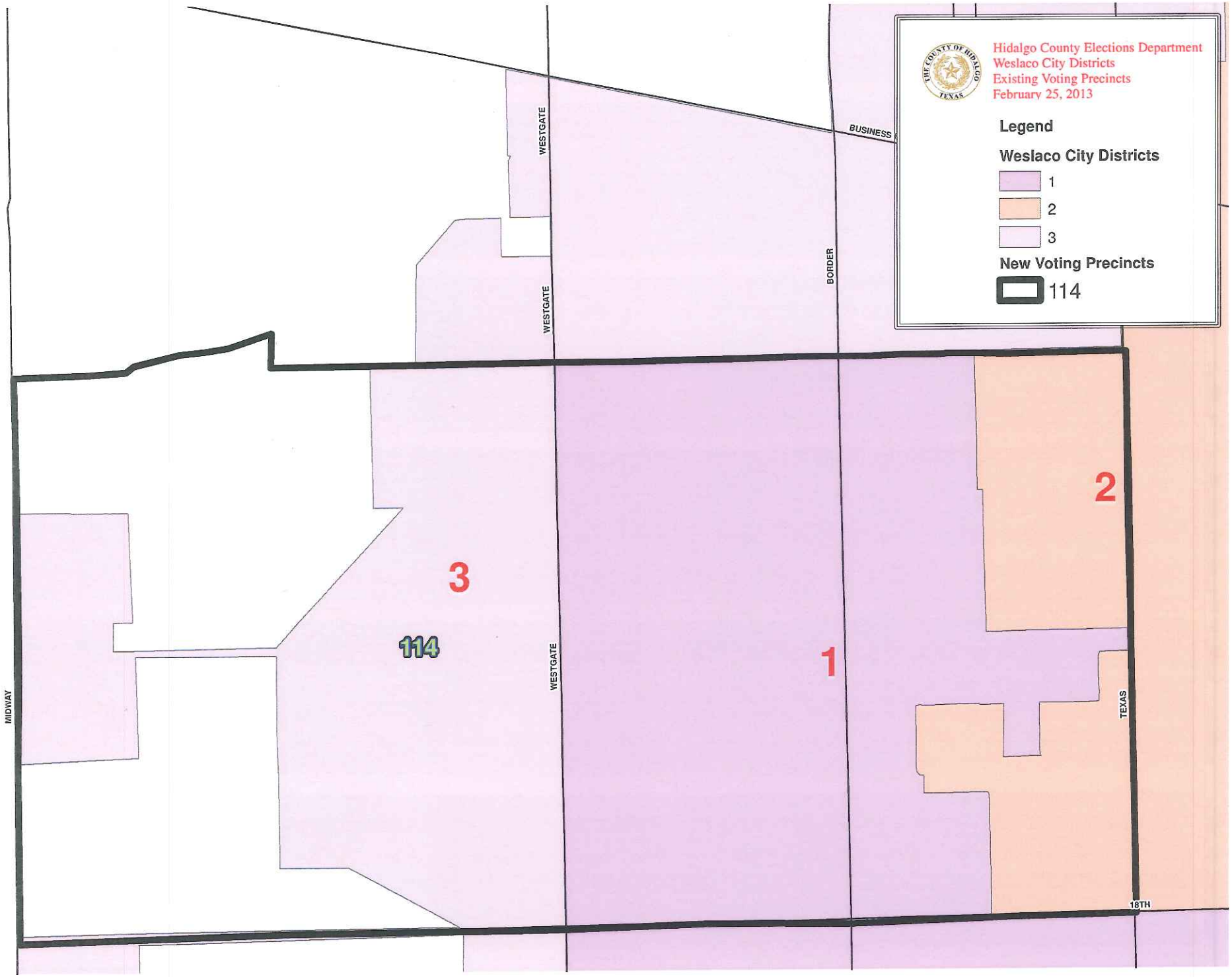
Hidalgo County Elections Department
Weslaco City Districts
Existing Voting Precincts
February 25, 2013
Legend
Weslaco City Districts
1
2
3
New Voting Precincts
114
BUSINESS
WESTGATE
WESTGATE
WESTGATE
BORDER
MIDWAY
TEXAS
18TH
1
2
3
114

Exhibit C-6

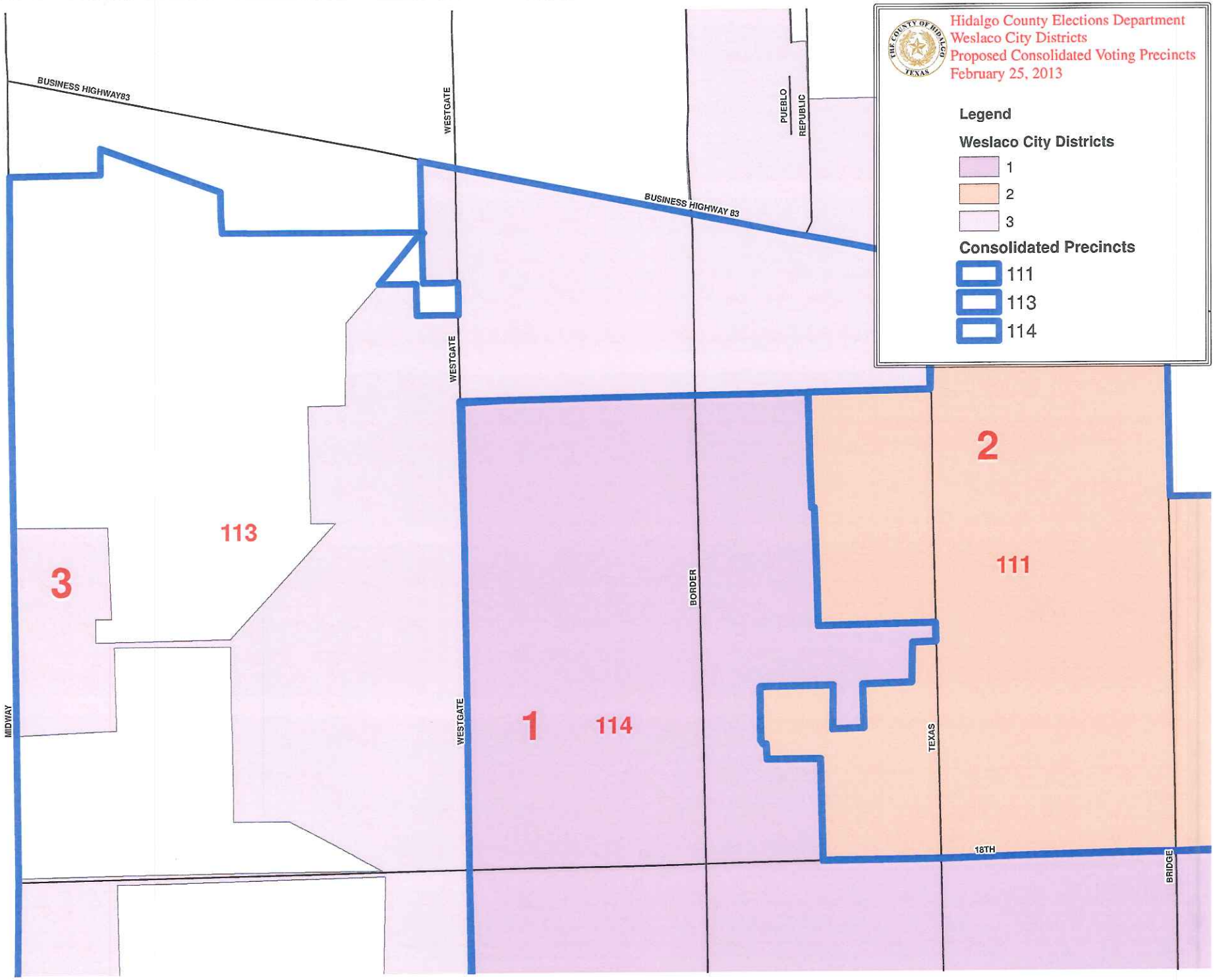
Hidalgo County Elections Department
Weslaco City Districts
Proposed Consolidated Voting Precincts
February 25, 2013
Legend
Weslaco City Districts
1
2
3
Consolidated Precincts
111
113
114
BUSINESS HIGHWAY83
BUSINESS HIGHWAY 83
WESTGATE
WESTGATE
WESTGATE
PUEBLO
REPUBLIC
BORDER
TEXAS
18TH
BRIDGE
MIDWAY
1
114
2
111
3
113

Exhibit C-7

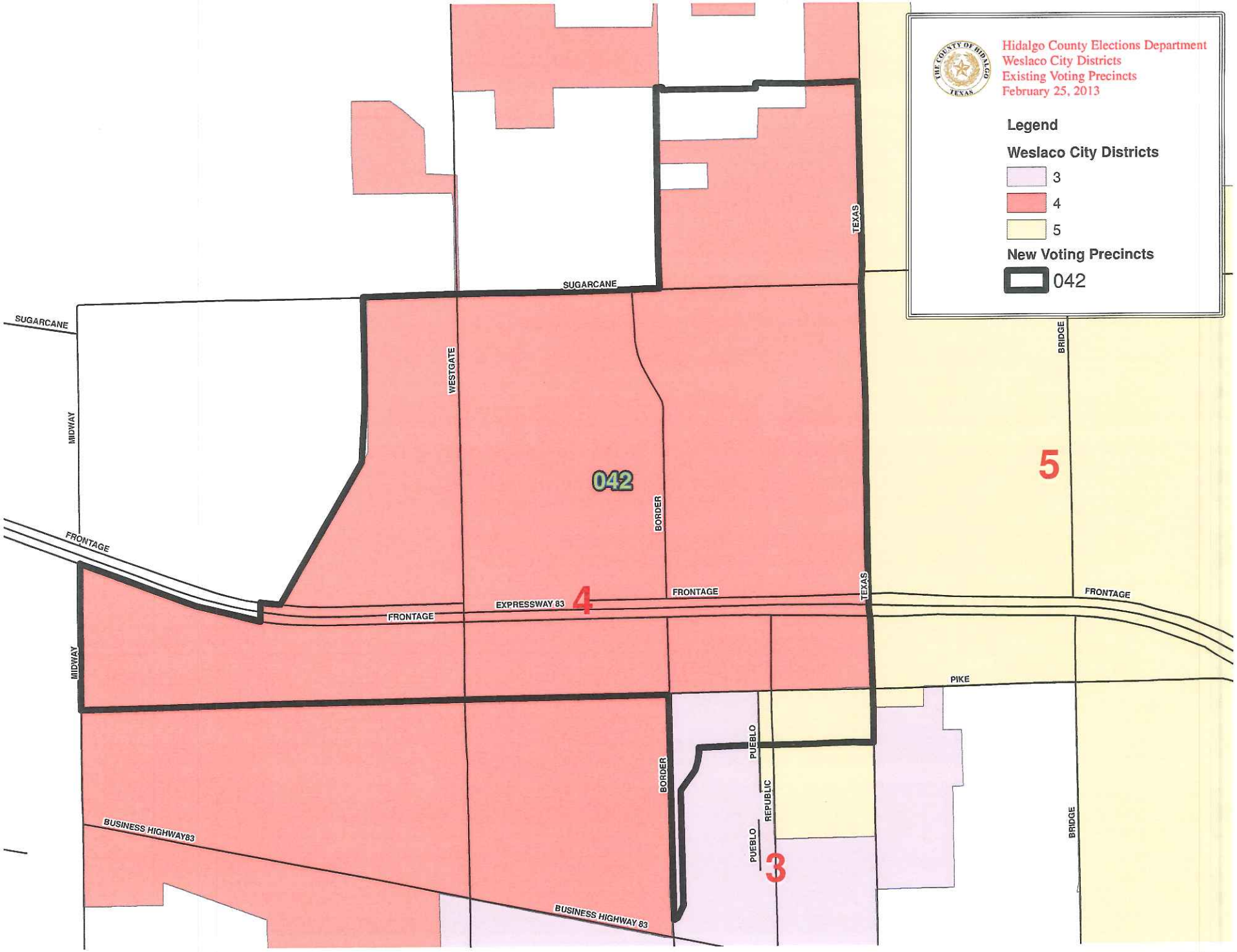
Hidalgo County Elections Department
Weslaco City Districts
Existing Voting Precincts
February 25, 2013
Legend
Weslaco City Districts
3
4
5
New Voting Precincts
042
SUGARCANE
SUGARCANE
MIDWAY
MIDWAY
WESTGATE
BORDER
BORDER
TEXAS
TEXAS
BRIDGE
BRIDGE
FRONTAGE
FRONTAGE
FRONTAGE
FRONTAGE
EXPRESSWAY 83
PIKE
PUEBLO
PUEBLO
REPUBLIC
BUSINESS HIGHWAY83
BUSINESS HIGHWAY 83
042
4
5
3

Exhibit C-8

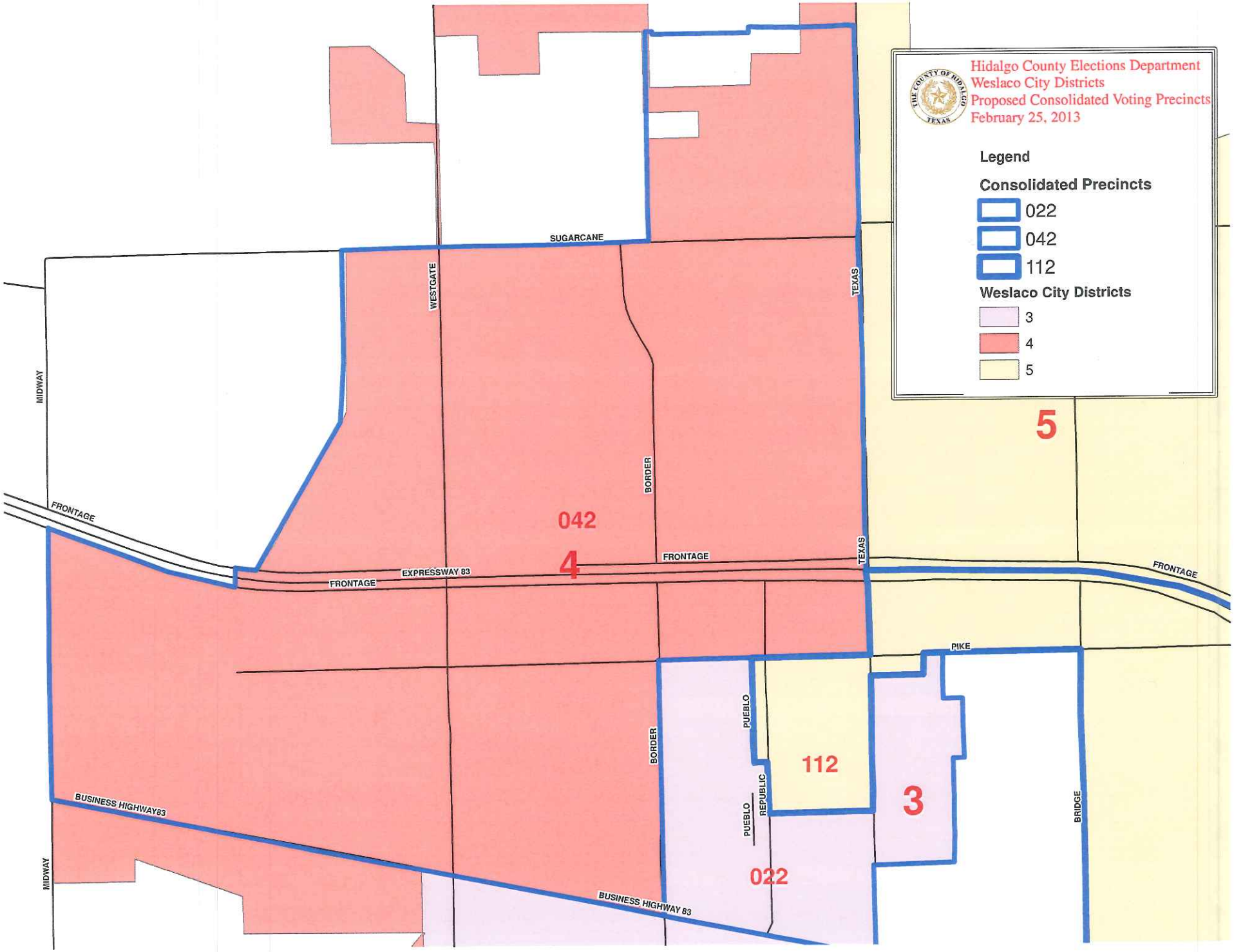
Hidalgo County Elections Department
Weslaco City Districts
Proposed Consolidated Voting Precincts
February 25, 2013
Legend
Consolidated Precincts
022
042
112
Weslaco City Districts
3
4
5
SUGARCANE
WESTGATE
TEXAS
MIDWAY
BORDER
FRONTAGE
EXPRESSWAY 83
PIKE
PUEBLO
REPUBLIC
BRIDGE
BUSINESS HIGHWAY83
BUSINESS HIGHWAY 83
042
4
5
112
3
022

Exhibit C-9

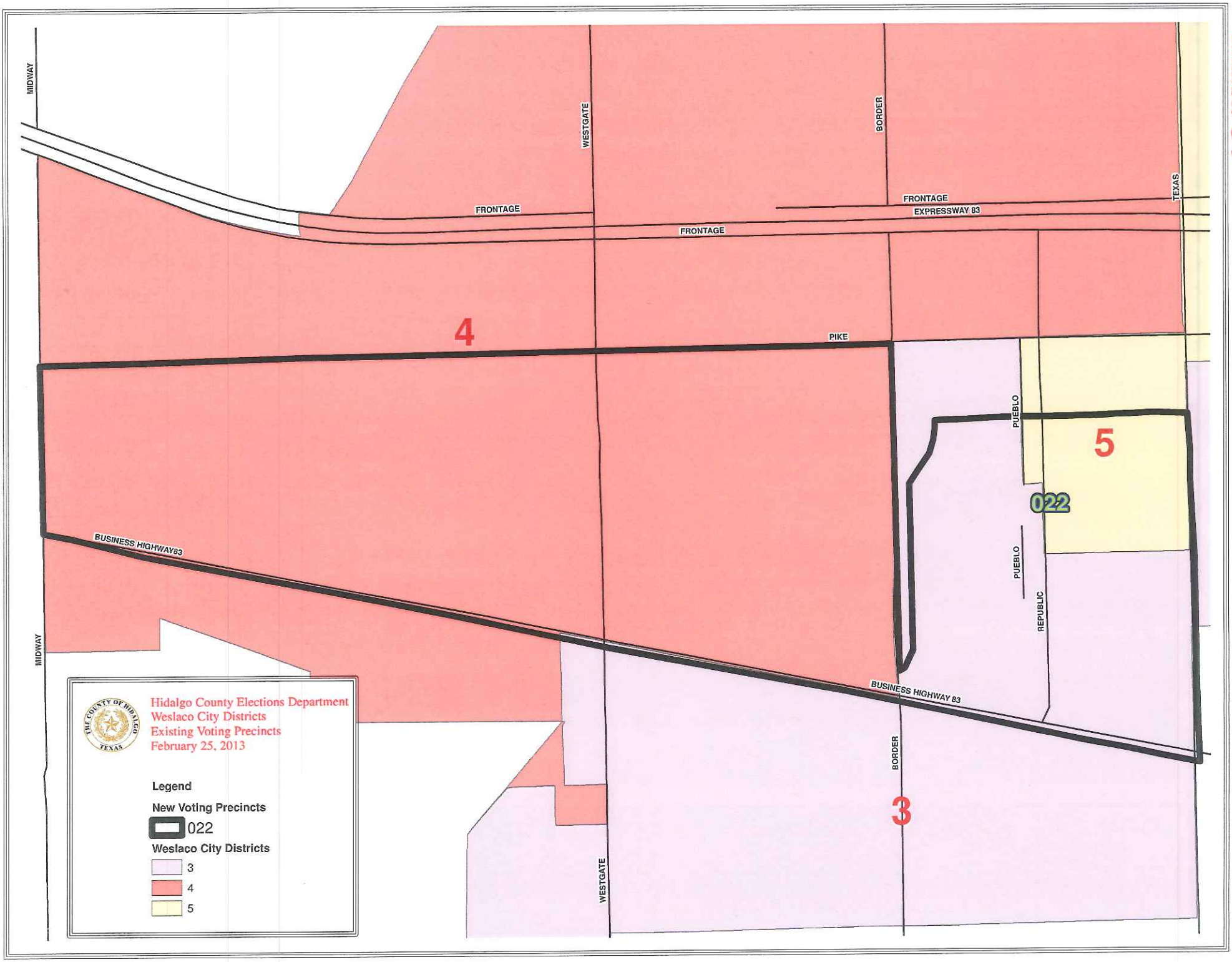
MIDWAY
WESTGATE
BORDER
TEXAS
FRONTAGE
FRONTAGE
FRONTAGE
EXPRESSWAY 83
PIKE
4
5
022
PUEBLO
PUEBLO
REPUBLIC
BUSINESS HIGHWAY83
BUSINESS HIGHWAY 83
3
Hidalgo County Elections Department
Weslaco City Districts
Existing Voting Precincts
February 25, 2013
Legend
New Voting Precincts
022
Weslaco City Districts
3
4
5

Exhibit C-10

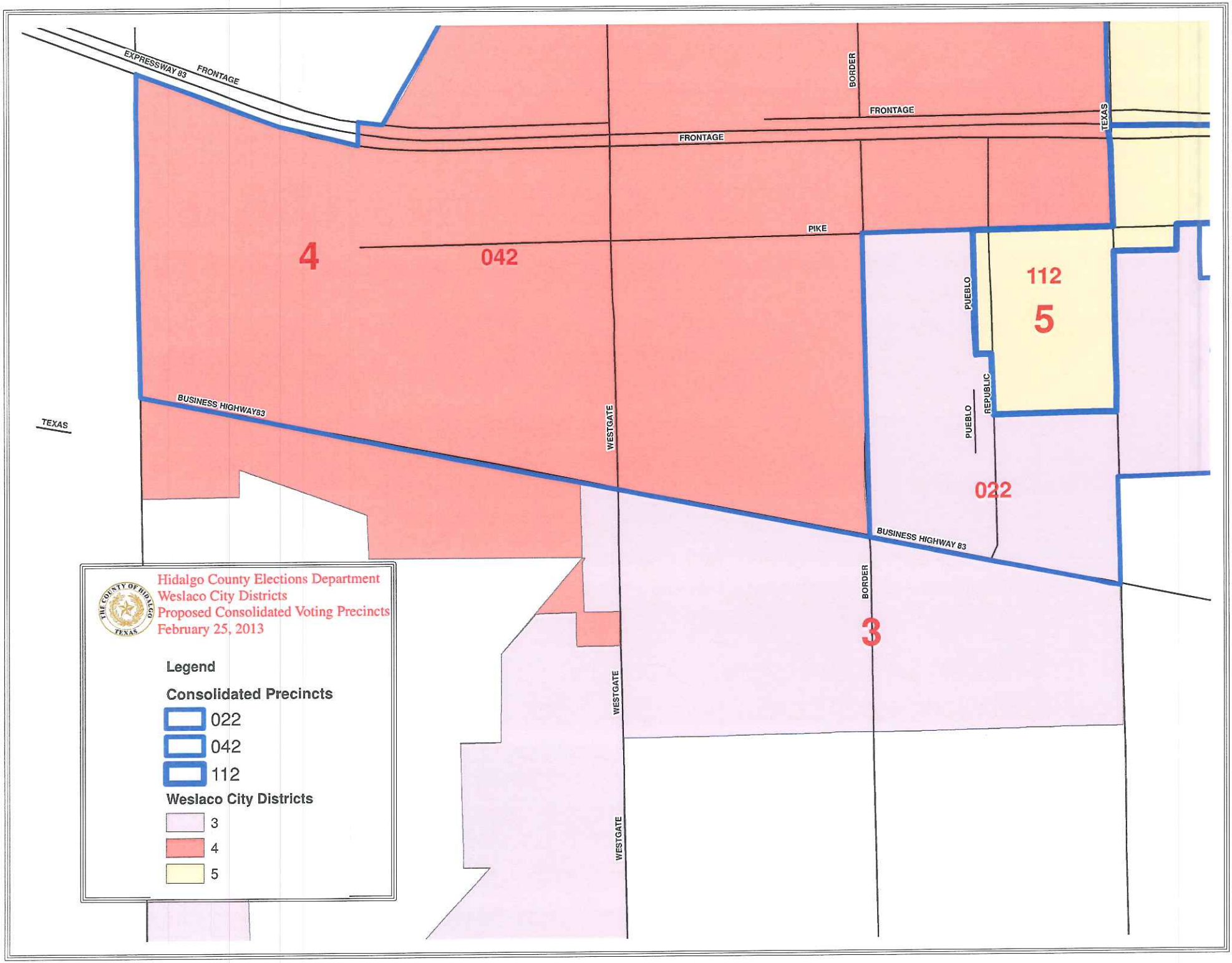
Hidalgo County Elections Department
Weslaco City Districts
Proposed Consolidated Voting Precincts
February 25, 2013
Legend
Consolidated Precincts
022
042
112
Weslaco City Districts
3
4
5
EXPRESSWAY 83
FRONTAGE
FRONTAGE
FRONTAGE
BORDER
TEXAS
PIKE
4
042
112
5
PUEBLO
REPUBLIC
PUEBLO
022
BUSINESS HIGHWAY83
BUSINESS HIGHWAY 83
TEXAS
WESTGATE
WESTGATE
WESTGATE
BORDER
3

Exhibit D-1

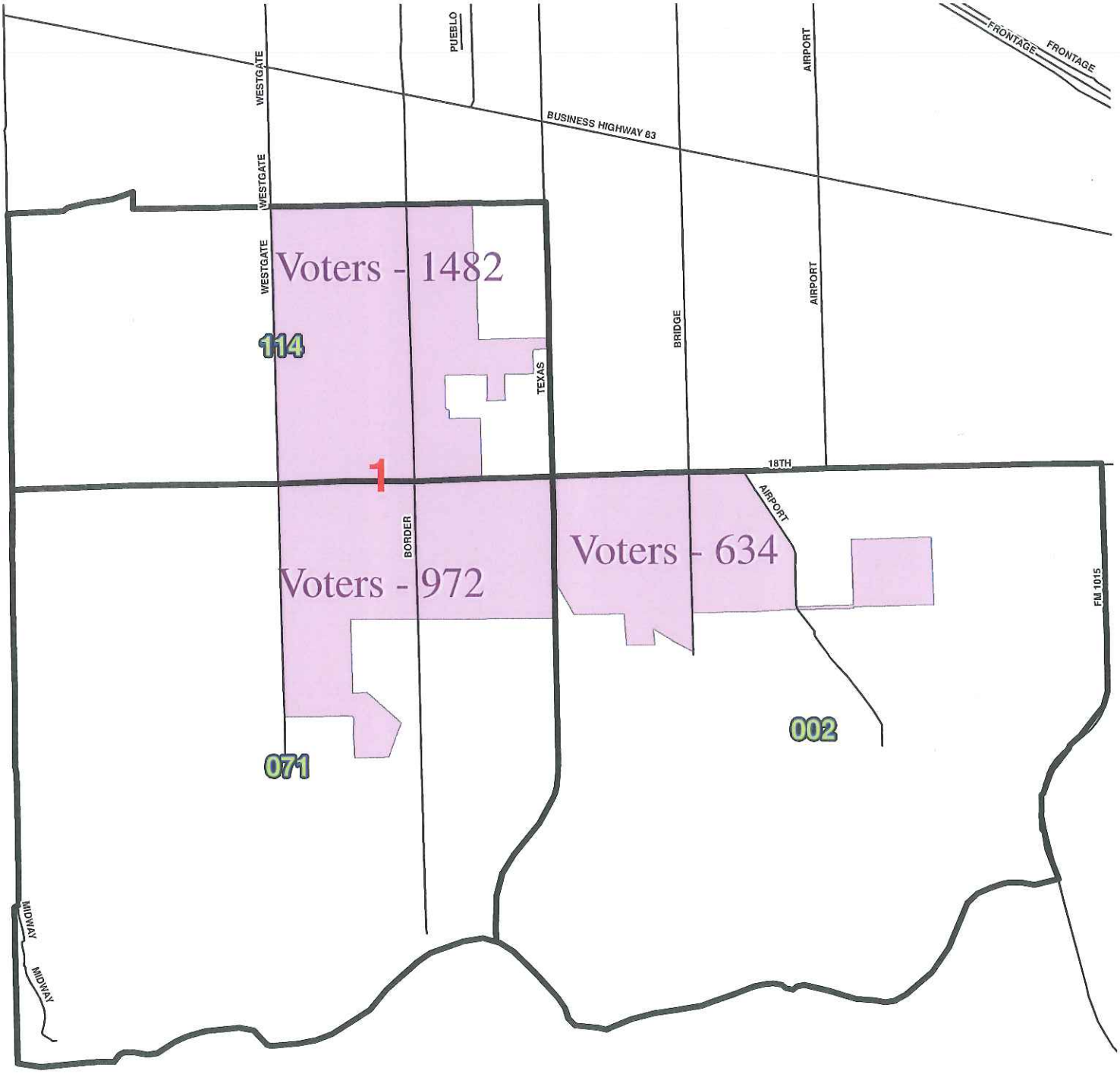

Hidalgo County Elections Department
Weslaco City Districts
Existing Voting Precincts
February 25, 2013

Legend

Weslaco City Districts

1

New Voting Precincts

002

071

114

Exhibit D-2

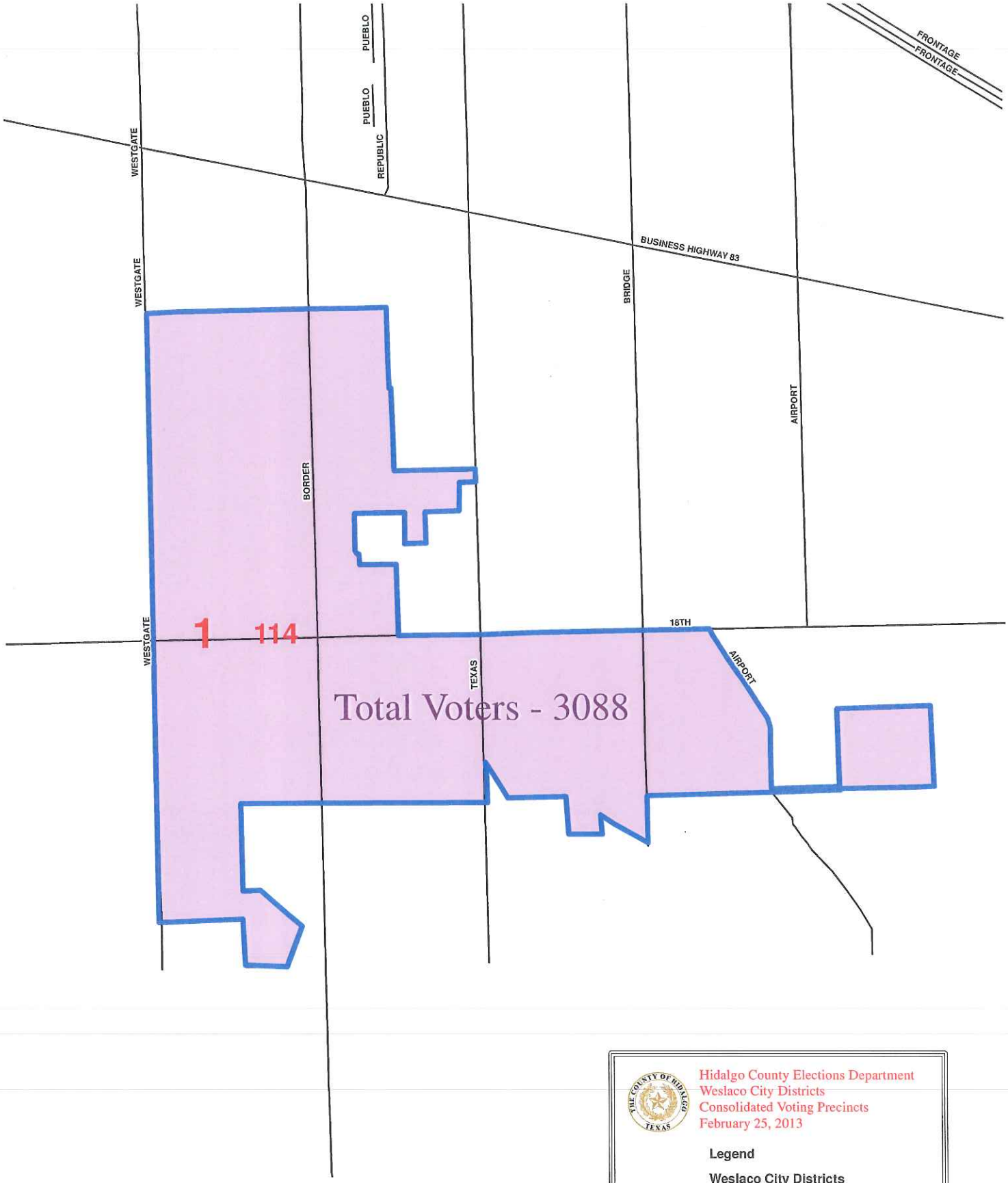

Hidalgo County Elections Department
Weslaco City Districts
Consolidated Voting Precincts
February 25, 2013

Legend

Weslaco City Districts

1

Consolidated Precincts

114

Exhibit E-1

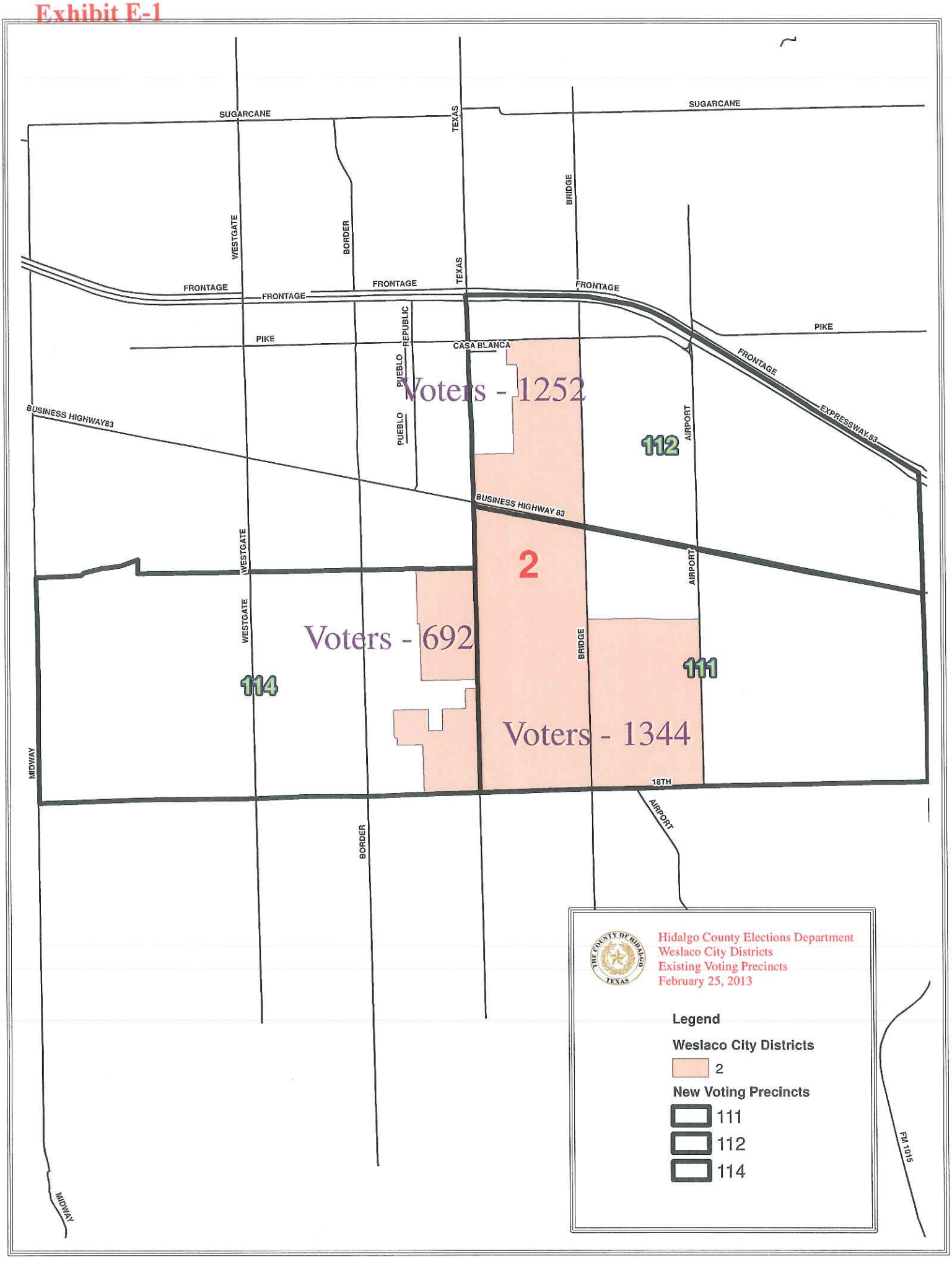
SUGARCANE
SUGARCANE
TEXAS
BRIDGE
WESTGATE
BORDER
TEXAS
FRONTAGE
FRONTAGE
FRONTAGE
FRONTAGE
PIKE
PIKE
CASA BLANCA
REPUBLIC
PUEBLO
PUEBLO
Voters - 1252
FRONTAGE
EXPRESSWAY 83
BUSINESS HIGHWAY83
AIRPORT
112
BUSINESS HIGHWAY 83
2
AIRPORT
WESTGATE
WESTGATE
Voters - 692
BRIDGE
111
114
Voters - 1344
MIDWAY
18TH
AIRPORT
BORDER
FM 1015
MIDWAY
Hidalgo County Elections Department
Weslaco City Districts
Existing Voting Precincts
February 25, 2013
Legend
Weslaco City Districts
2
New Voting Precincts
111
112
114

Exhibit E-2

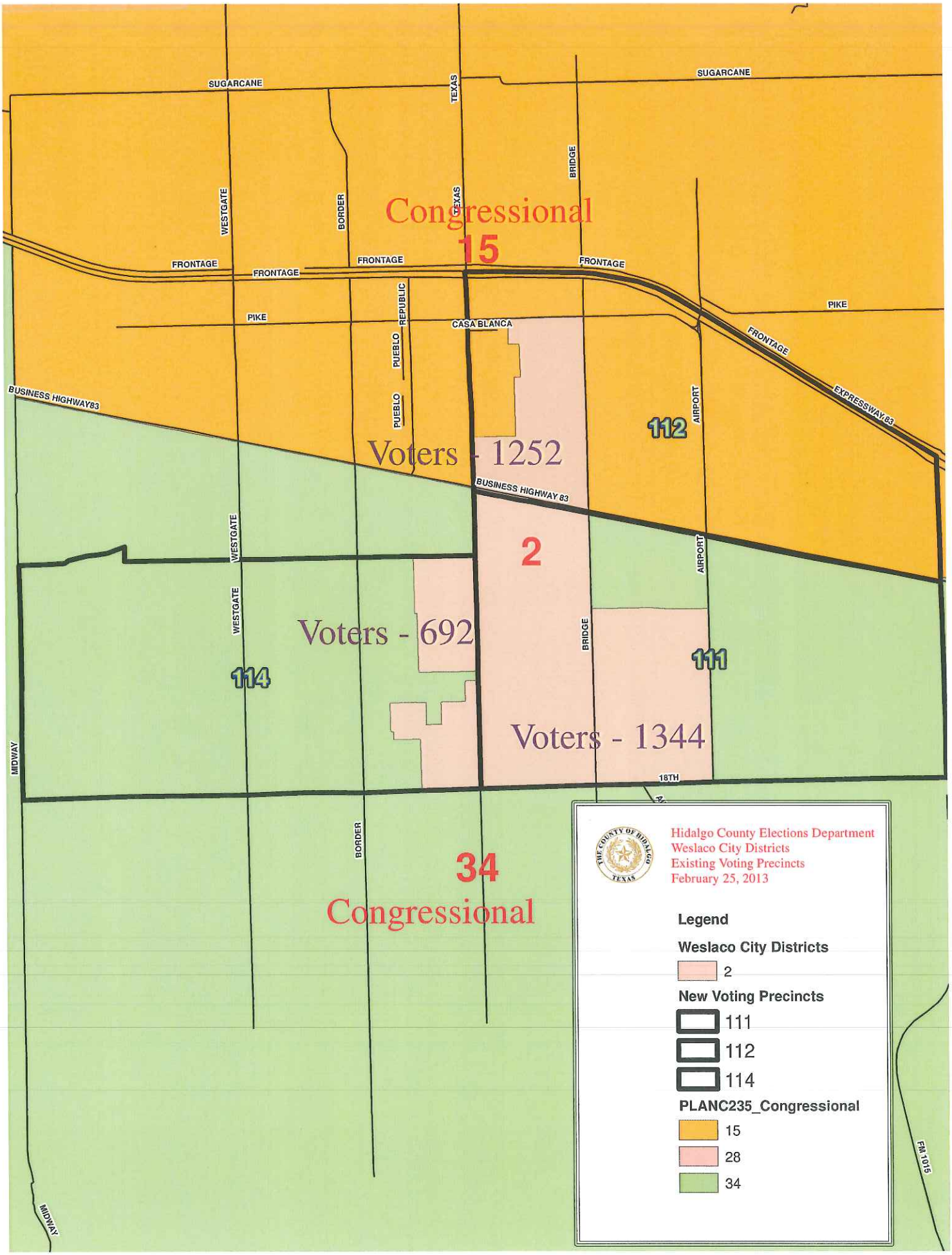
SUGARCANE
SUGARCANE
TEXAS
TEXAS
BRIDGE
WESTGATE
BORDER
Congressional
15
FRONTAGE
FRONTAGE
FRONTAGE
FRONTAGE
PIKE
PIKE
REPUBLIC
PUEBLO
PUEBLO
CASA BLANCA
FRONTAGE
EXPRESSWAY 83
BUSINESS HIGHWAY83
AIRPORT
112
Voters - 1252
BUSINESS HIGHWAY 83
2
WESTGATE
WESTGATE
AIRPORT
Voters - 692
BRIDGE
111
114
Voters - 1344
MIDWAY
18TH
BORDER
34
Congressional
Hidalgo County Elections Department
Weslaco City Districts
Existing Voting Precincts
February 25, 2013
Legend
Weslaco City Districts
2
New Voting Precincts
111
112
114
PLANC235_Congressional
15
28
34
FM 1015
MIDWAY

Exhibit E-3

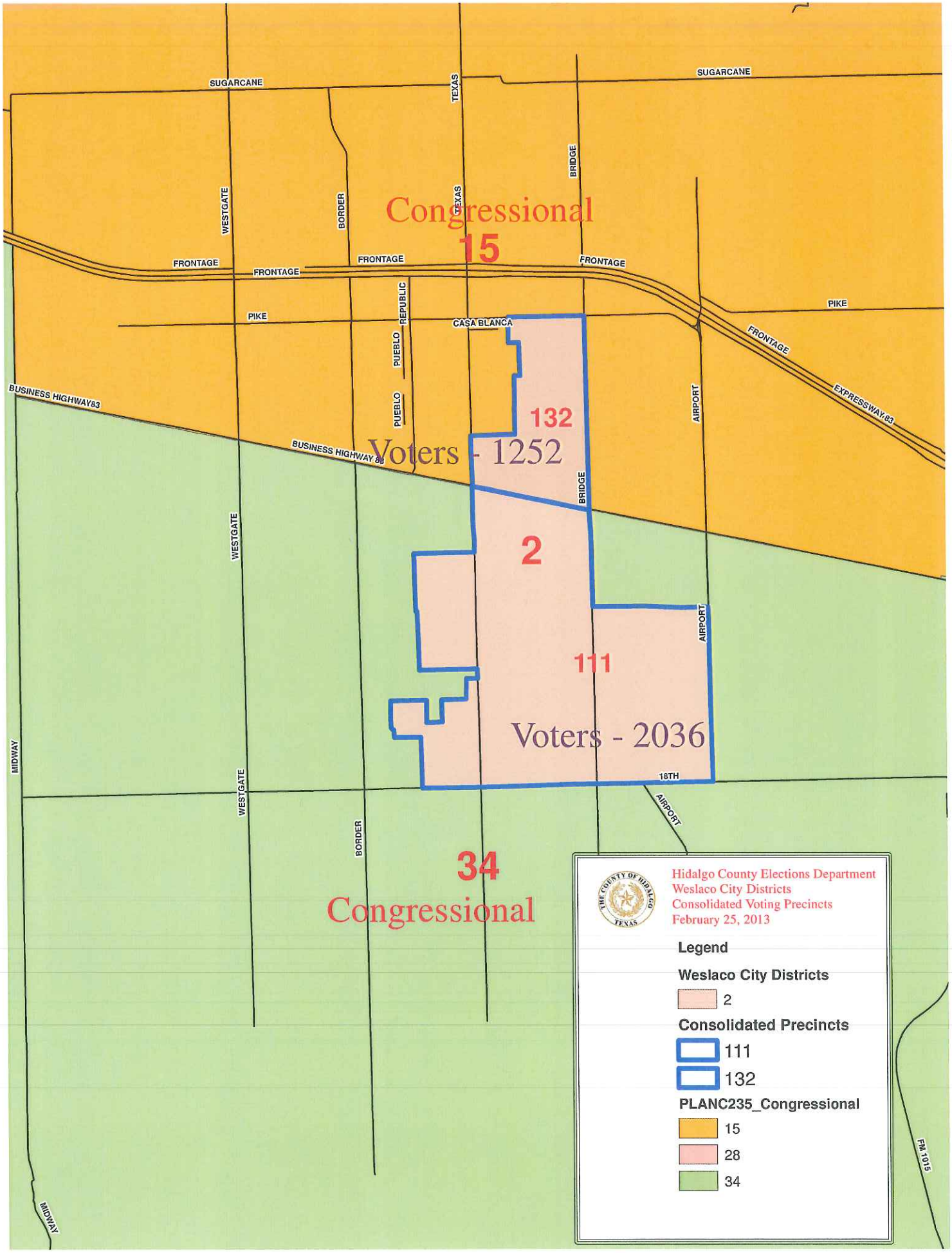
SUGARCANE
SUGARCANE
TEXAS
TEXAS
BRIDGE
WESTGATE
BORDER
Congressional
15
FRONTAGE
FRONTAGE
FRONTAGE
FRONTAGE
PIKE
PIKE
REPUBLIC
PUEBLO
PUEBLO
CASA BLANCA
BUSINESS HIGHWAY83
BUSINESS HIGHWAY 83
132
Voters - 1252
AIRPORT
FRONTAGE
EXPRESSWAY 83
BRIDGE
2
WESTGATE
AIRPORT
111
Voters - 2036
MIDWAY
WESTGATE
18TH
AIRPORT
BORDER
34
Congressional
MIDWAY
FM 1015
Hidalgo County Elections Department
Weslaco City Districts
Consolidated Voting Precincts
February 25, 2013
Legend
Weslaco City Districts
2
Consolidated Precincts
111
132
PLANC235_Congressional
15
28
34

Exhibit E-4

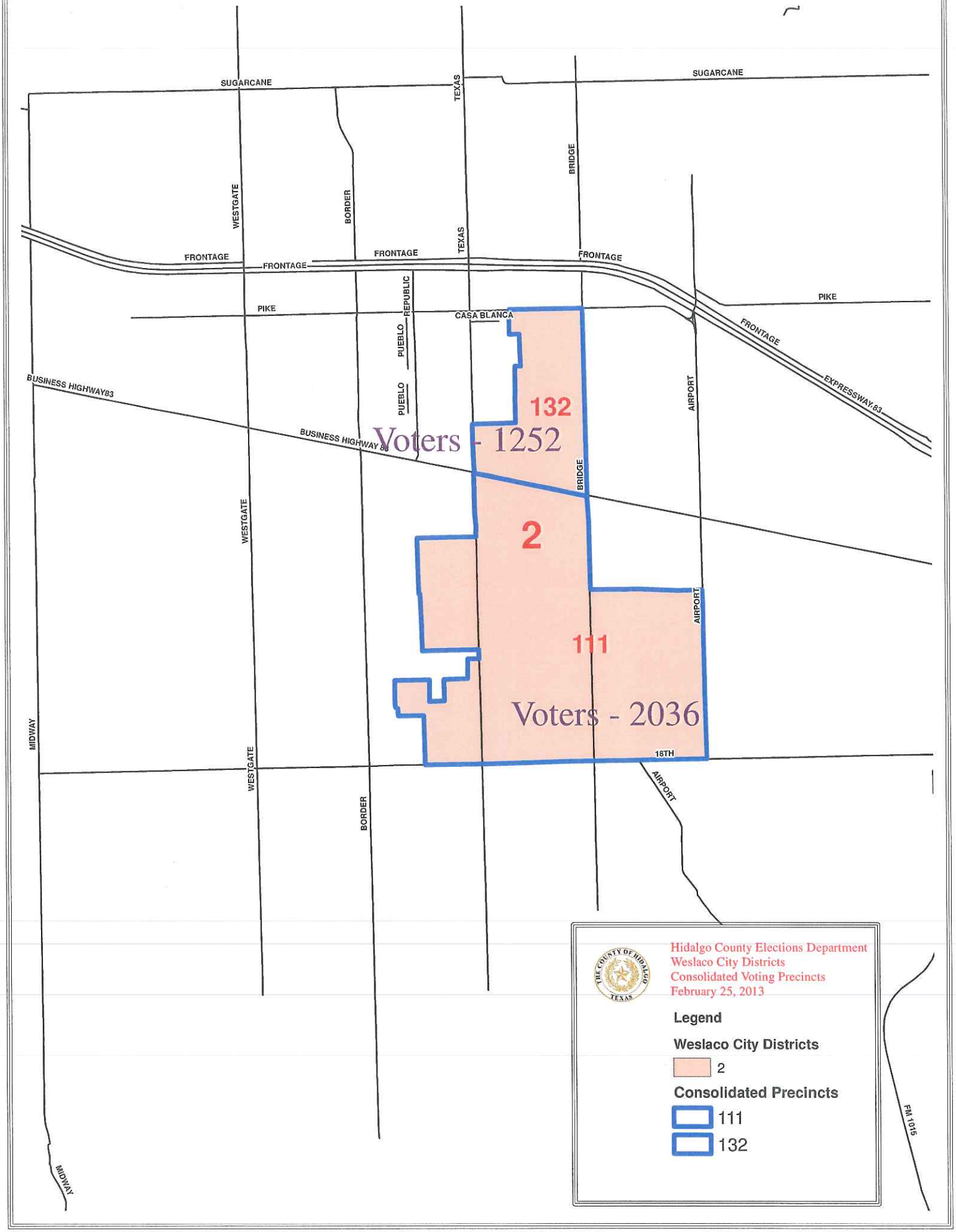
SUGARCANE
SUGARCANE
TEXAS
BRIDGE
WESTGATE
BORDER
TEXAS
FRONTAGE
FRONTAGE
FRONTAGE
FRONTAGE
PIKE
PIKE
REPUBLIC
CASA BLANCA
PUEBLO
PUEBLO
FRONTAGE
EXPRESSWAY 83
BUSINESS HIGHWAY83
BUSINESS HIGHWAY 83
AIRPORT
132
Voters - 1252
BRIDGE
2
WESTGATE
AIRPORT
111
Voters - 2036
MIDWAY
18TH
WESTGATE
AIRPORT
BORDER
FM 1015
MIDWAY
Hidalgo County Elections Department
Weslaco City Districts
Consolidated Voting Precincts
February 25, 2013
Legend
Weslaco City Districts
2
Consolidated Precincts
111
132

Exhibit F-1

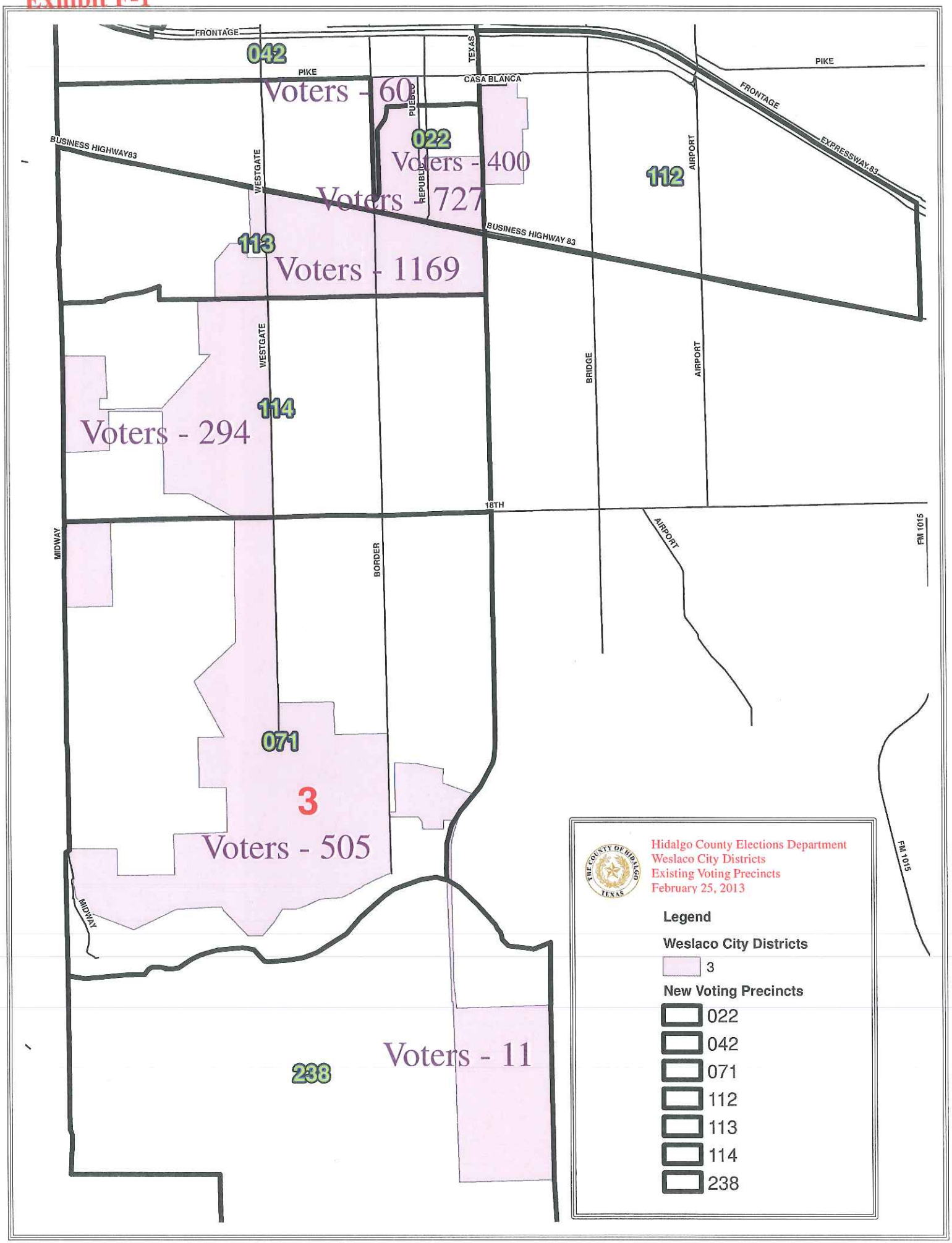
FRONTAGE
042
PIKE
Voters - 60
TEXAS
CASA BLANCA
PIKE
FRONTAGE
EXPRESSWAY 83
PUEBLO
022
Voters - 400
BUSINESS HIGHWAY83
WESTGATE
REPUBLIC
Voters - 727
112
AIRPORT
BUSINESS HIGHWAY 83
113
Voters - 1169
WESTGATE
BRIDGE
AIRPORT
114
Voters - 294
18TH
MIDWAY
BORDER
AIRPORT
FM 1015
071
3
Voters - 505
MIDWAY
FM 1015
Voters - 11
238
Hidalgo County Elections Department
Weslaco City Districts
Existing Voting Precincts
February 25, 2013
Legend
Weslaco City Districts
3
New Voting Precincts
022
042
071
112
113
114
238

Exhibit F-2

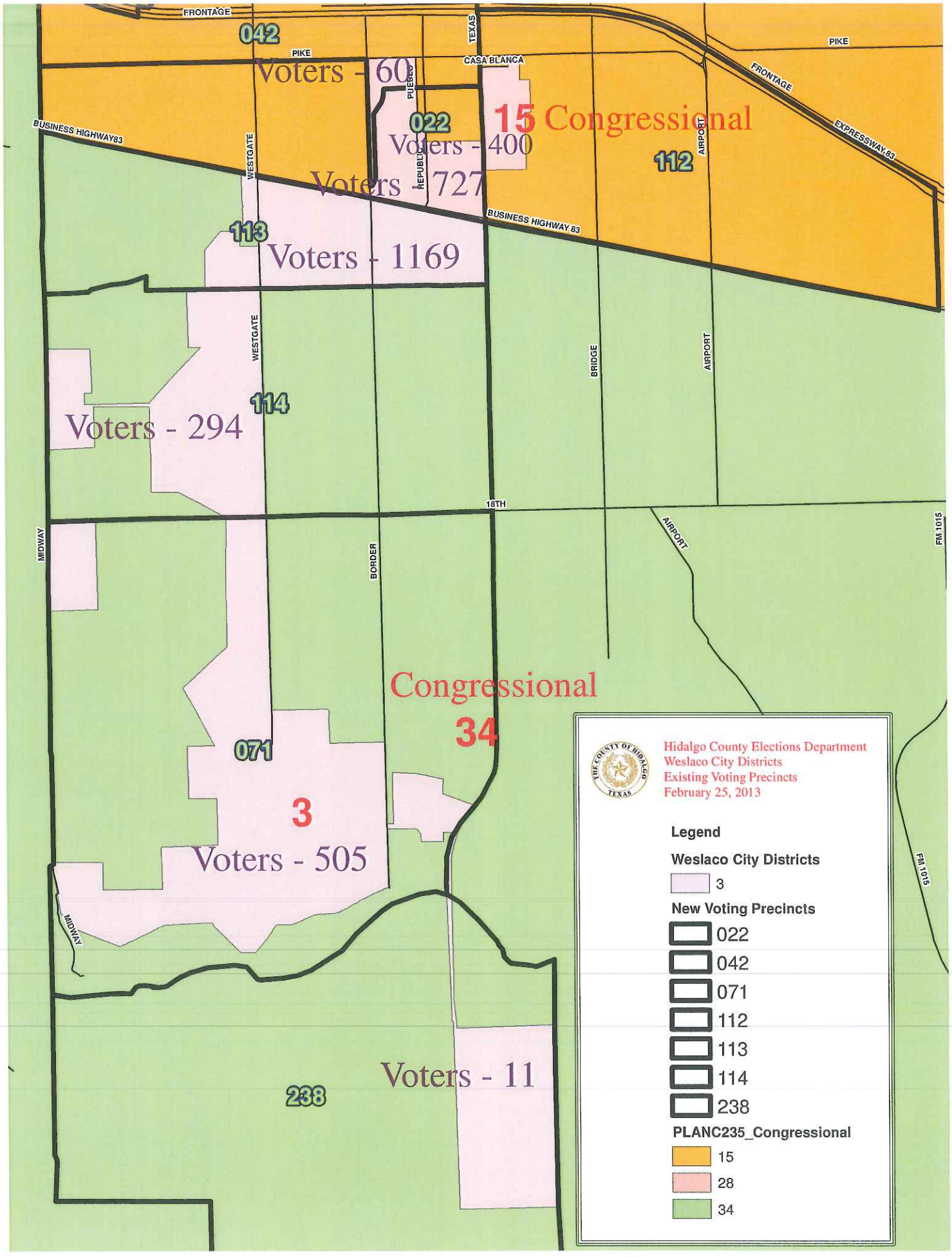
FRONTAGE
042
PIKE
Voters - 60
TEXAS
CASA BLANCA
PIKE
FRONTAGE
EXPRESSWAY 83
PUEBLO
022
15 Congressional
Voters - 400
BUSINESS HIGHWAY83
WESTGATE
REPUBLIC
Voters - 727
112
AIRPORT
BUSINESS HIGHWAY 83
113
Voters - 1169
WESTGATE
BRIDGE
AIRPORT
114
Voters - 294
18TH
AIRPORT
FM 1015
MIDWAY
BORDER
Congressional
34
071
3
Voters - 505
MIDWAY
FM 1015
Voters - 11
238
Hidalgo County Elections Department
Weslaco City Districts
Existing Voting Precincts
February 25, 2013
Legend
Weslaco City Districts
3
New Voting Precincts
022
042
071
112
113
114
238
PLANC235_Congressional
15
28
34

Exhibit F-3

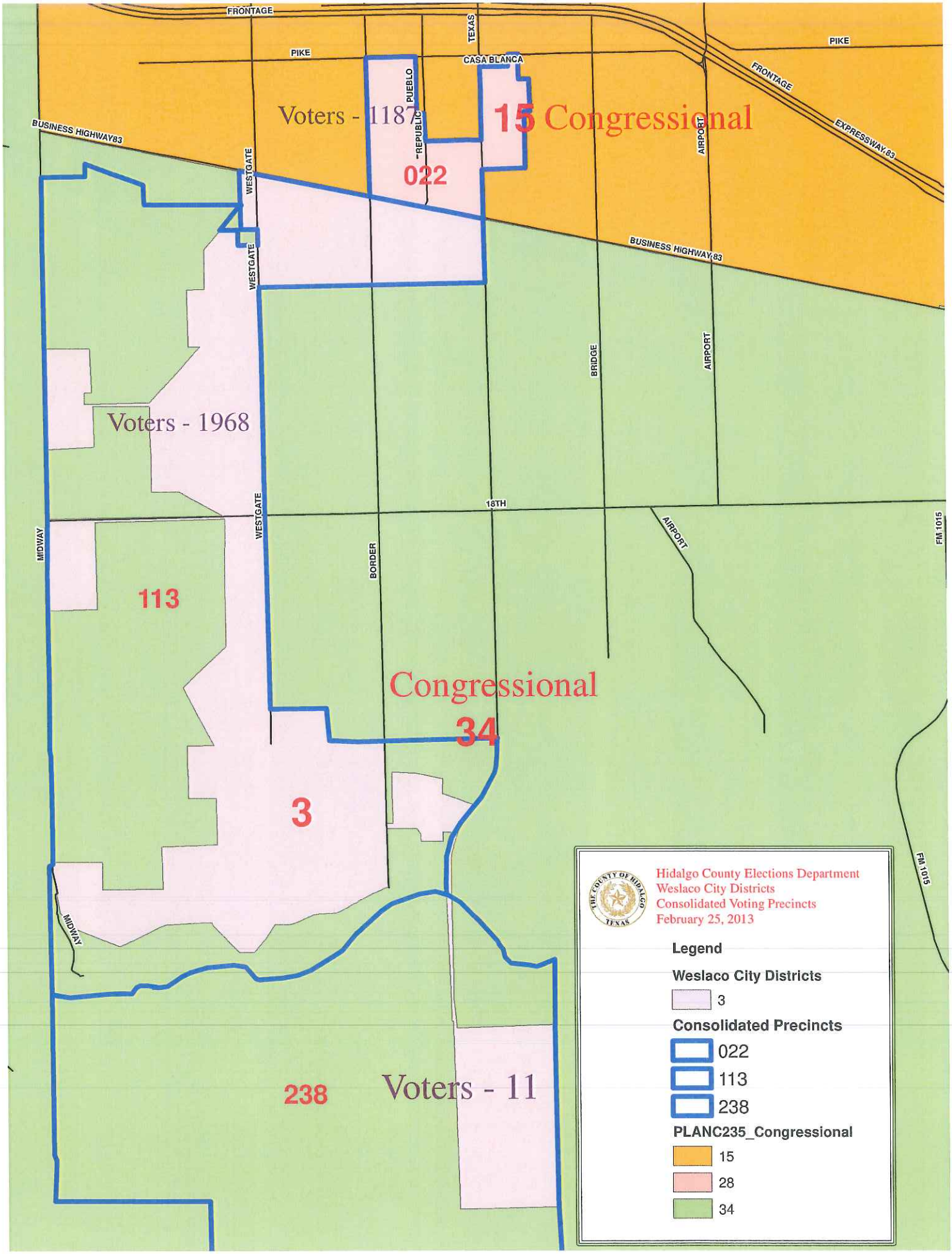
FRONTAGE
PIKE
TEXAS
CASA BLANCA
PIKE
FRONTAGE
EXPRESSWAY 83
PUEBLO
REPUBLIC
Voters - 1187
15 Congressional
022
BUSINESS HIGHWAY83
WESTGATE
AIRPORT
BUSINESS HIGHWAY 83
WESTGATE
BRIDGE
AIRPORT
Voters - 1968
18TH
WESTGATE
AIRPORT
FM 1015
MIDWAY
BORDER
113
Congressional
34
3
FM 1015
MIDWAY
238
Voters - 11
Hidalgo County Elections Department
Weslaco City Districts
Consolidated Voting Precincts
February 25, 2013
Legend
Weslaco City Districts
3
Consolidated Precincts
022
113
238
PLANC235_Congressional
15
28
34

Exhibit F-4

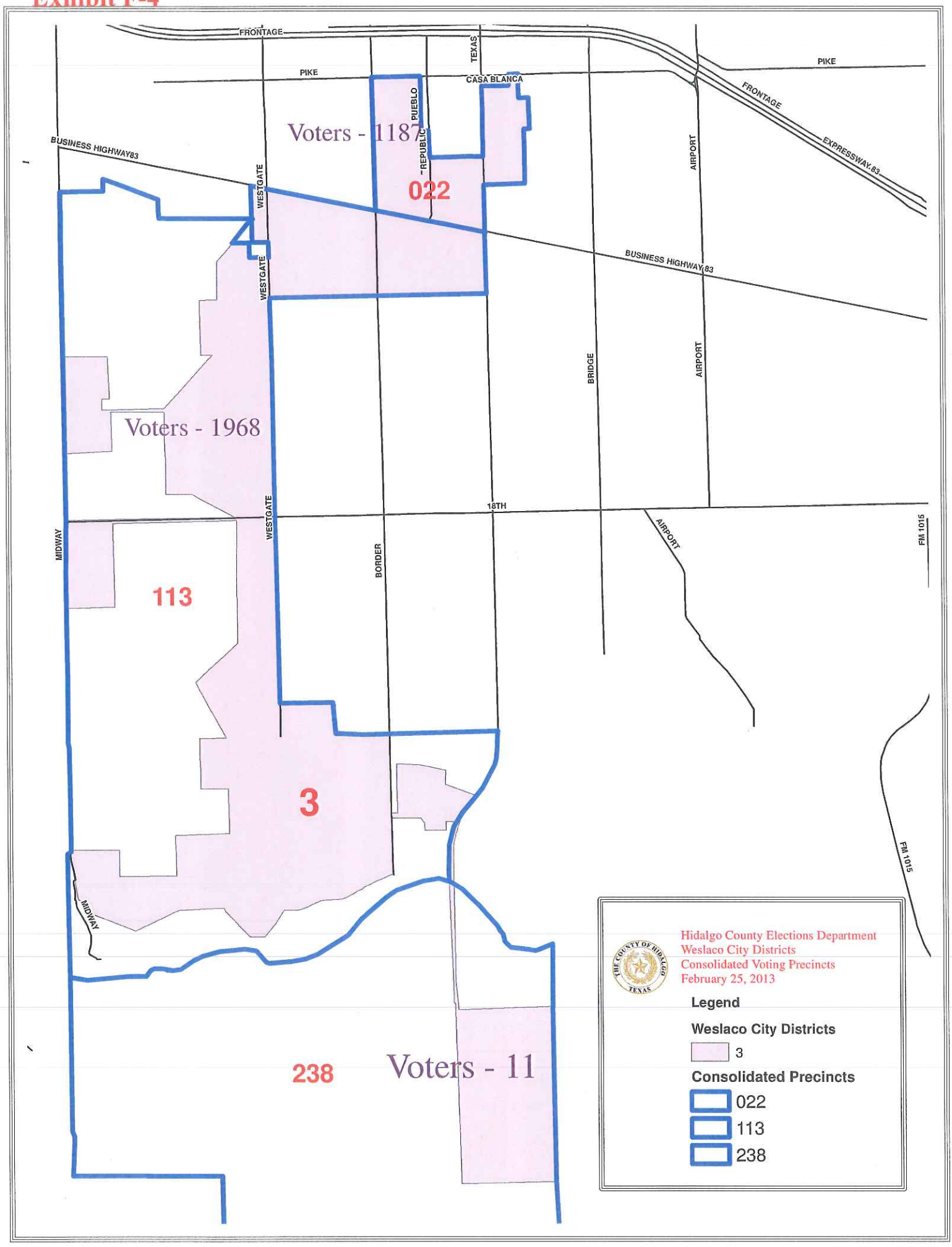
FRONTAGE
PIKE
TEXAS
CASA BLANCA
PIKE
FRONTAGE
EXPRESSWAY 83
PUEBLO
REPUBLIC
Voters - 1187
022
BUSINESS HIGHWAY83
WESTGATE
AIRPORT
BUSINESS HIGHWAY 83
WESTGATE
BRIDGE
AIRPORT
Voters - 1968
18TH
MIDWAY
WESTGATE
BORDER
AIRPORT
FM 1015
113
3
FM 1015
MIDWAY
238
Voters - 11
Hidalgo County Elections Department
Weslaco City Districts
Consolidated Voting Precincts
February 25, 2013
Legend
Weslaco City Districts
3
Consolidated Precincts
022
113
238

Exhibit G-1

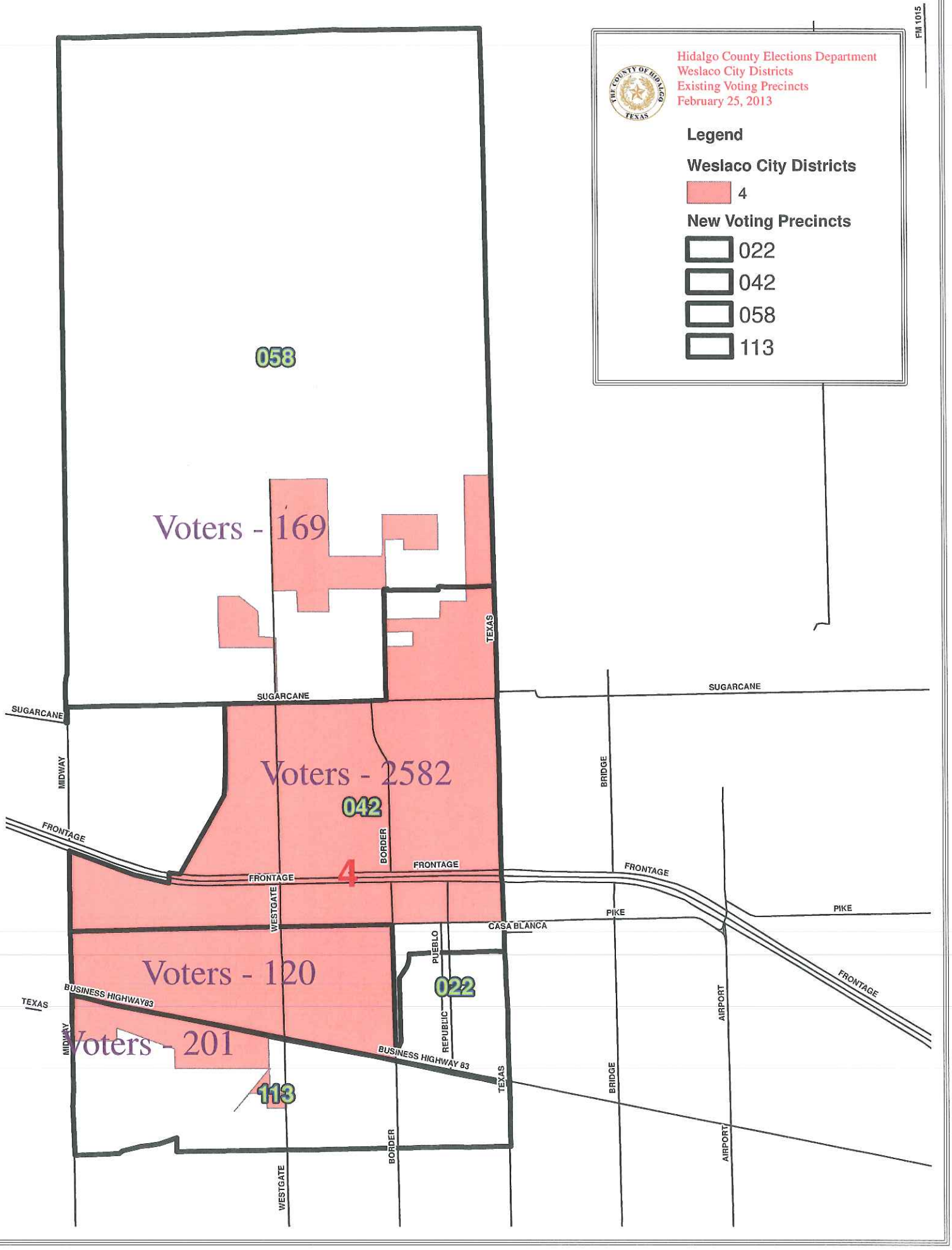
Hidalgo County Elections Department
Weslaco City Districts
Existing Voting Precincts
February 25, 2013
Legend
Weslaco City Districts
4
New Voting Precincts
022
042
058
113
058
Voters - 169
Voters - 2582
042
Voters - 120
022
Voters - 201
113
4
SUGARCANE
SUGARCANE
SUGARCANE
MIDWAY
FRONTAGE
FRONTAGE
FRONTAGE
FRONTAGE
WESTGATE
BORDER
TEXAS
BRIDGE
PIKE
PIKE
CASA BLANCA
PUEBLO
REPUBLIC
AIRPORT
BUSINESS HIGHWAY83
BUSINESS HIGHWAY 83
TEXAS
MIDWAY
WESTGATE
BORDER
TEXAS
BRIDGE
AIRPORT
FM 1015

Exhibit G-2

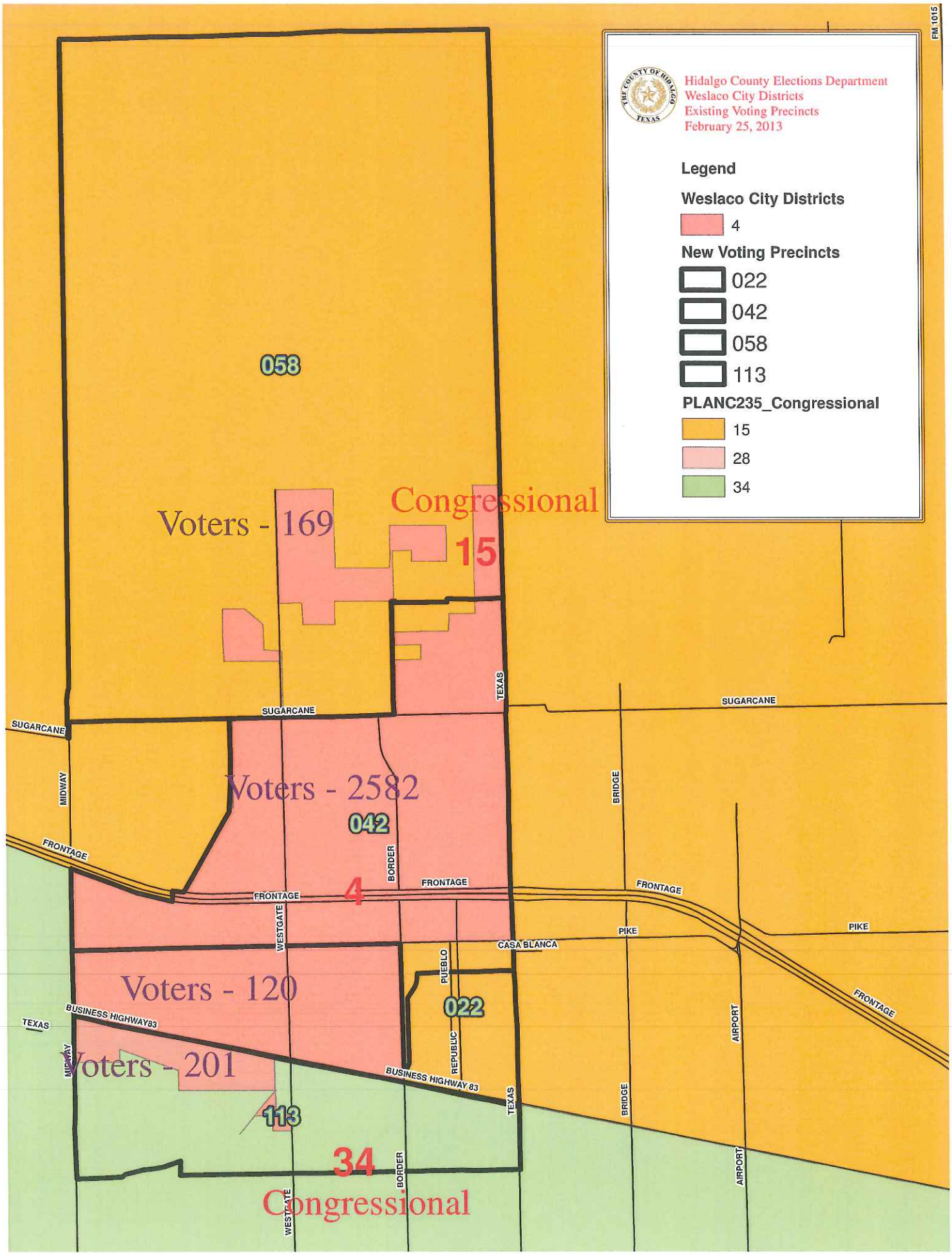
Hidalgo County Elections Department
Weslaco City Districts
Existing Voting Precincts
February 25, 2013
Legend
Weslaco City Districts
4
New Voting Precincts
022
042
058
113
PLANC235_Congressional
15
28
34
058
Voters - 169
Congressional
15
Voters - 2582
042
4
Voters - 120
022
Voters - 201
113
34
Congressional
SUGARCANE
MIDWAY
FRONTAGE
BORDER
WESTGATE
TEXAS
BRIDGE
PIKE
CASA BLANCA
PUEBLO
REPUBLIC
BUSINESS HIGHWAY83
BUSINESS HIGHWAY 83
AIRPORT
FM 1015

Exhibit G-3

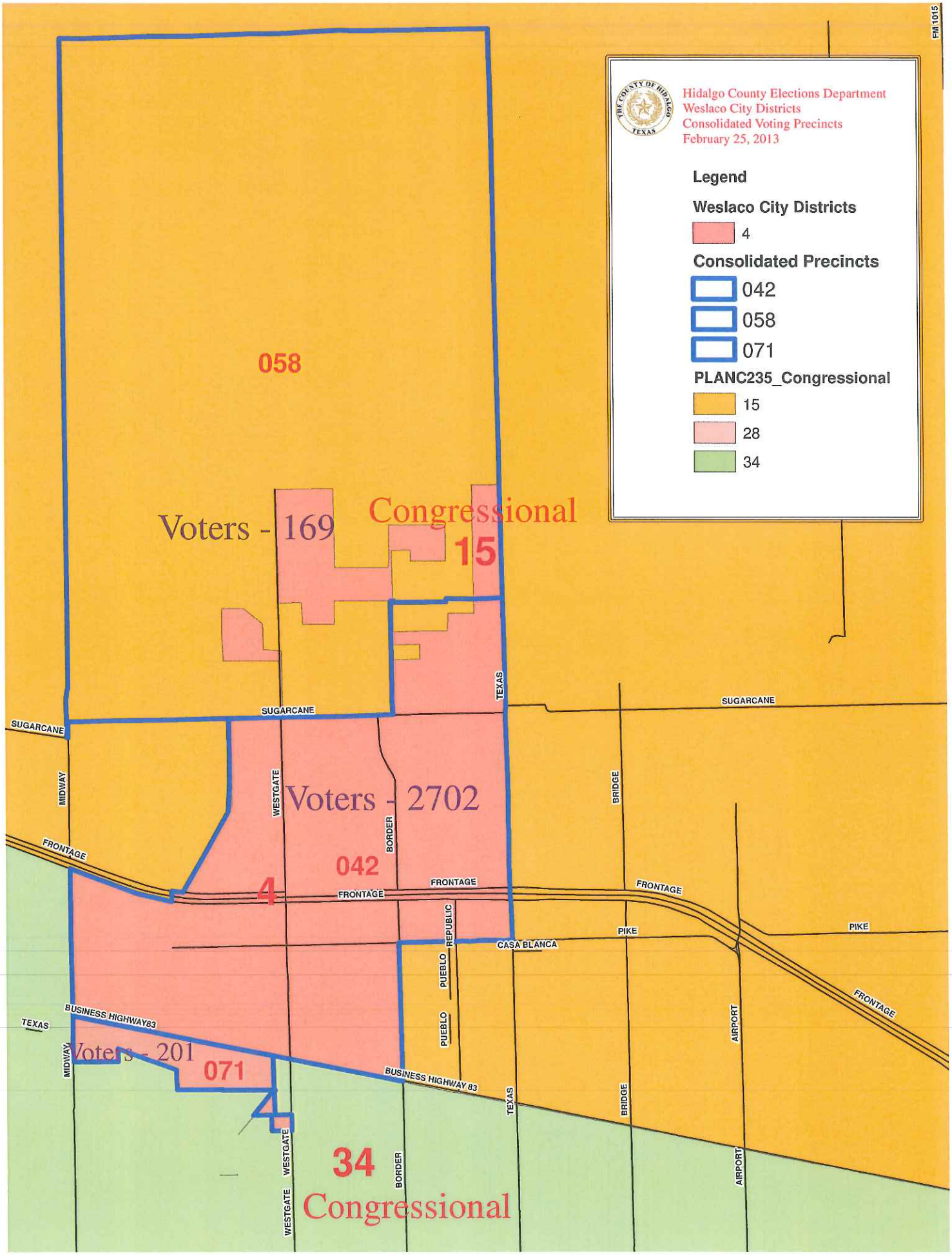
Hidalgo County Elections Department
Weslaco City Districts
Consolidated Voting Precincts
February 25, 2013
Legend
Weslaco City Districts
4
Consolidated Precincts
042
058
071
PLANC235_Congressional
15
28
34
058
Voters - 169
Congressional
15
Voters - 2702
042
4
Voters - 201
071
4
34
Congressional
SUGARCANE
SUGARCANE
SUGARCANE
MIDWAY
WESTGATE
BORDER
TEXAS
BRIDGE
FRONTAGE
FRONTAGE
FRONTAGE
FRONTAGE
REPUBLIC
PUEBLO
PUEBLO
CASA BLANCA
PIKE
PIKE
AIRPORT
BUSINESS HIGHWAY83
BUSINESS HIGHWAY 83
TEXAS
MIDWAY
WESTGATE
WESTGATE
BORDER
TEXAS
BRIDGE
AIRPORT
FM 1015

Exhibit G-4

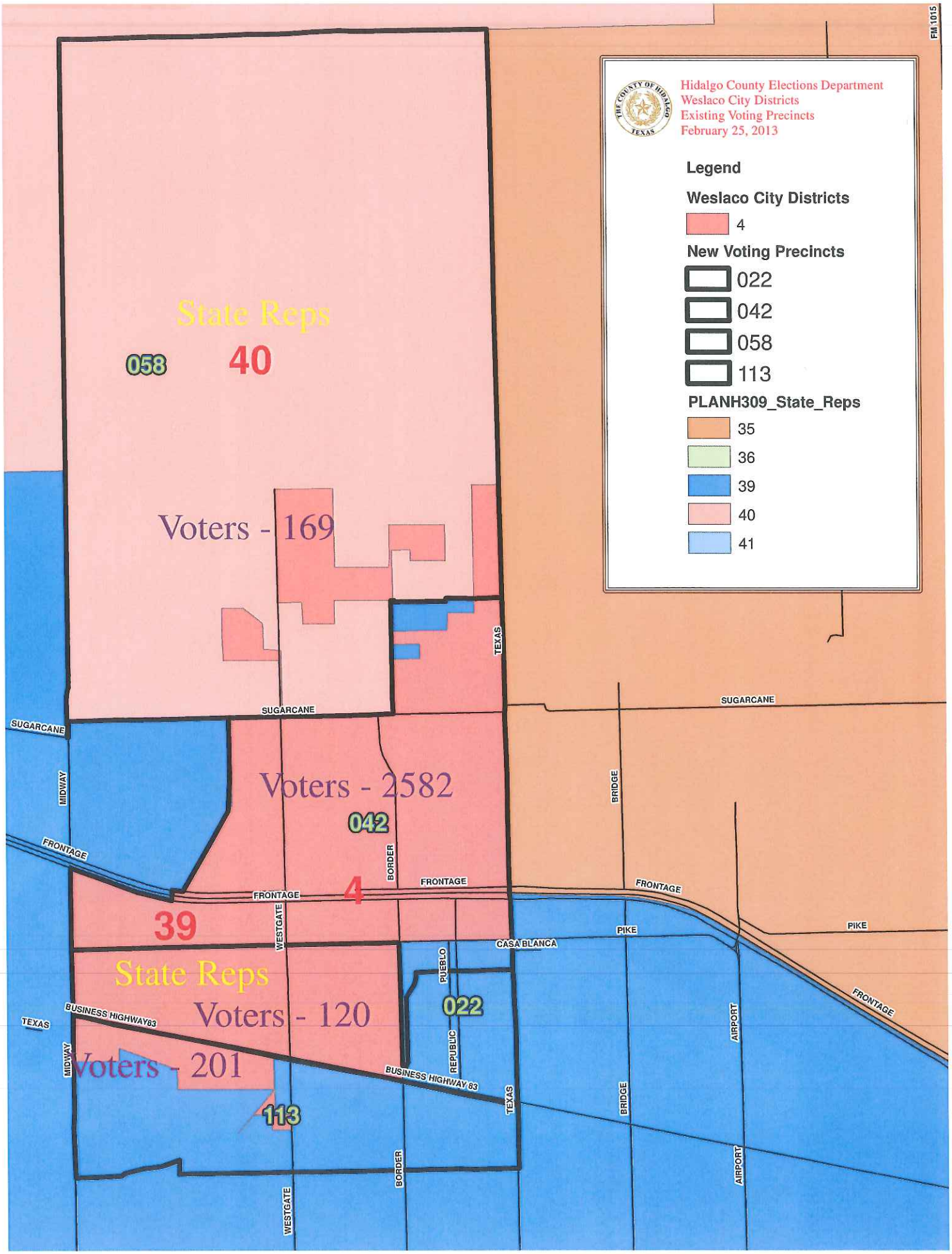
Hidalgo County Elections Department
Weslaco City Districts
Existing Voting Precincts
February 25, 2013
Legend
Weslaco City Districts
4
New Voting Precincts
022
042
058
113
PLANH309_State_Reps
35
36
39
40
41
State Reps
40
058
Voters - 169
Voters - 2582
042
4
39
State Reps
Voters - 120
022
Voters - 201
113
SUGARCANE
SUGARCANE
SUGARCANE
TEXAS
MIDWAY
FRONTAGE
FRONTAGE
FRONTAGE
FRONTAGE
BORDER
WESTGATE
PUEBLO
CASA BLANCA
PIKE
PIKE
BRIDGE
AIRPORT
BUSINESS HIGHWAY83
BUSINESS HIGHWAY 83
REPUBLIC
TEXAS
MIDWAY
TEXAS
BRIDGE
AIRPORT
BORDER
WESTGATE
FM 1015

Exhibit G-5

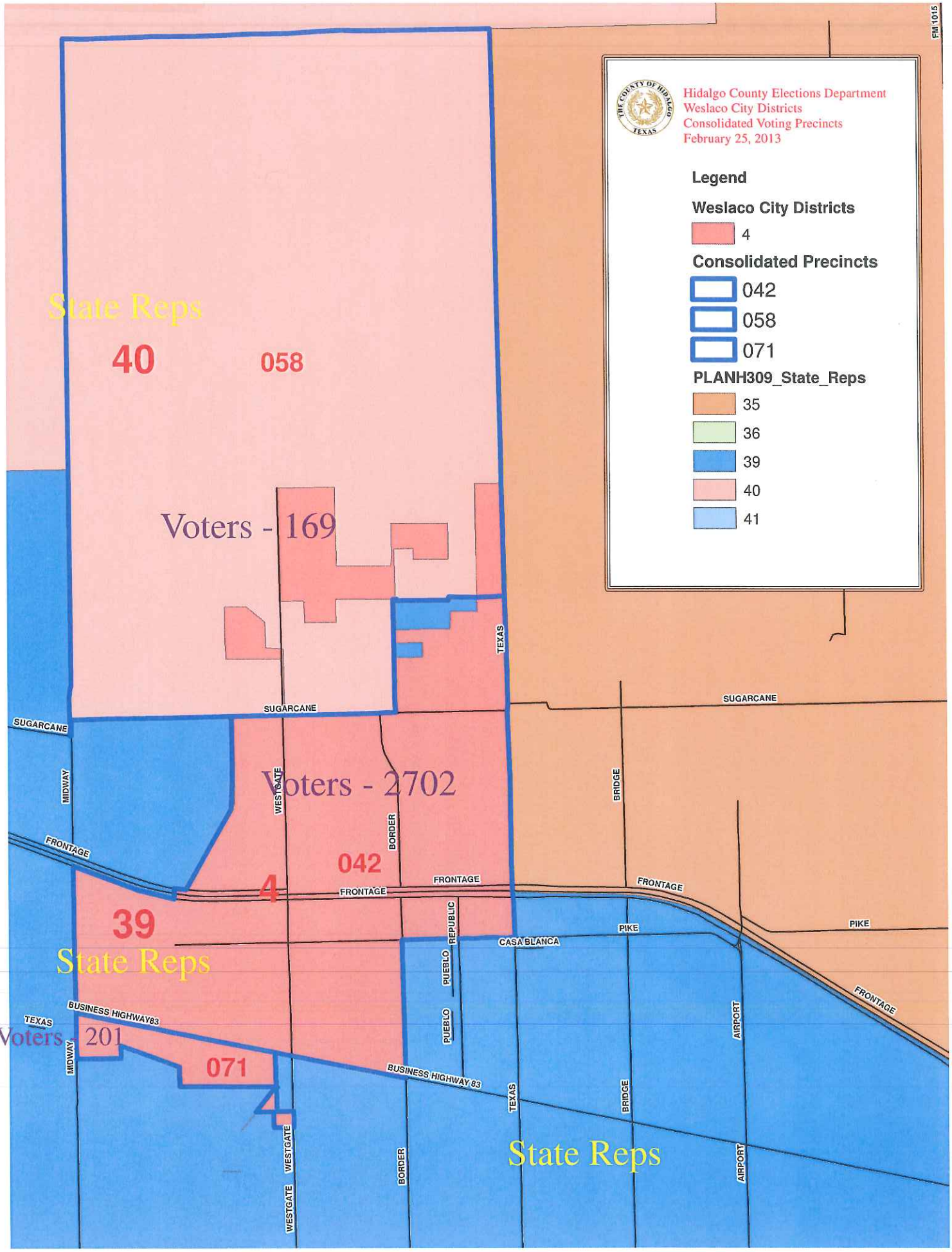
Hidalgo County Elections Department
Weslaco City Districts
Consolidated Voting Precincts
February 25, 2013
Legend
Weslaco City Districts
4
Consolidated Precincts
042
058
071
PLANH309_State_Reps
35
36
39
40
41
State Reps
40
058
Voters - 169
Voters - 2702
042
4
39
State Reps
Voters - 201
071
4
State Reps
SUGARCANE
SUGARCANE
SUGARCANE
MIDWAY
WESTGATE
BORDER
BRIDGE
TEXAS
FRONTAGE
FRONTAGE
FRONTAGE
FRONTAGE
FRONTAGE
REPUBLIC
PUEBLO
PUEBLO
CASA BLANCA
PIKE
PIKE
BUSINESS HIGHWAY83
BUSINESS HIGHWAY 83
AIRPORT
FM 1015

Exhibit G-6

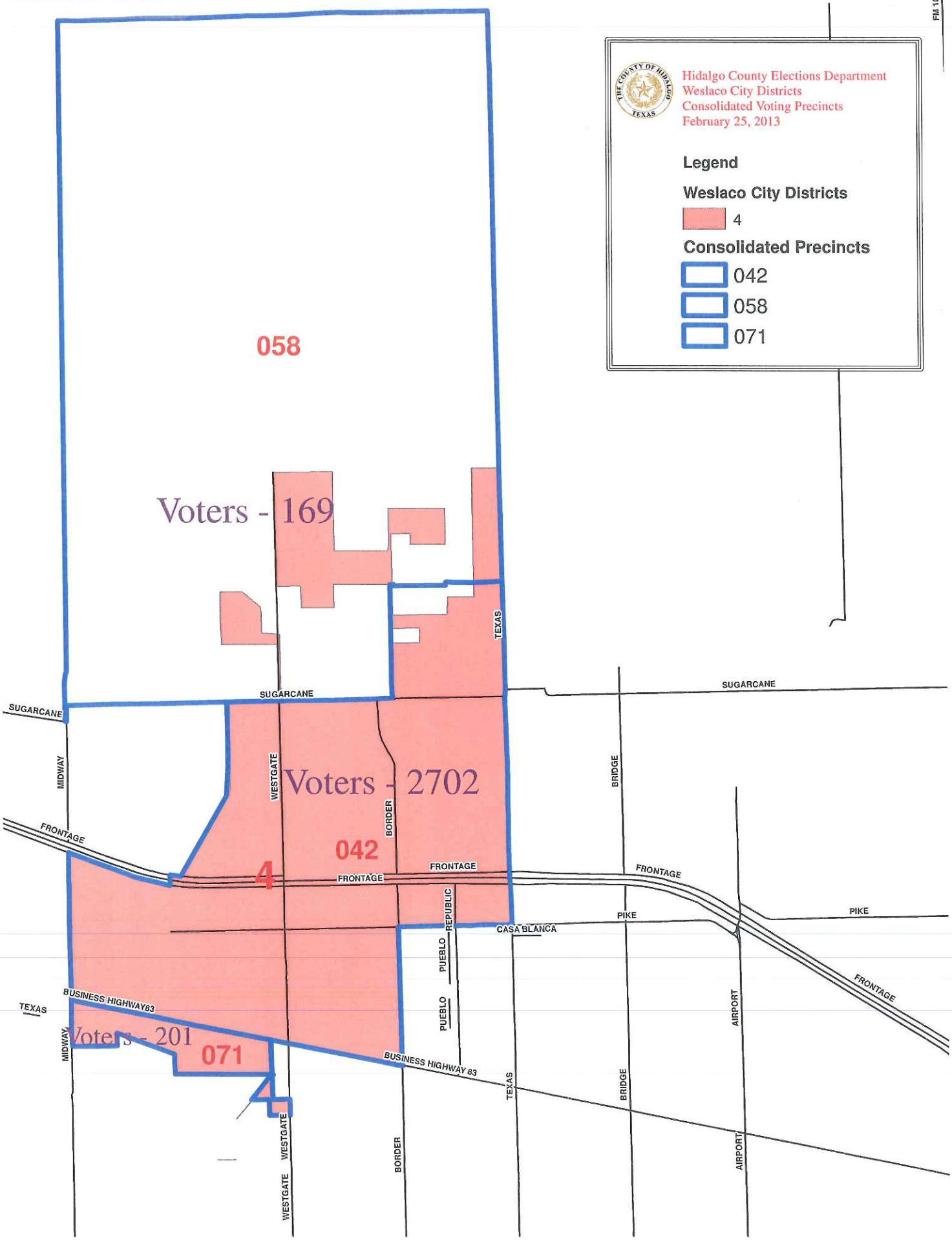
Hidalgo County Elections Department
Weslaco City Districts
Consolidated Voting Precincts
February 25, 2013
Legend
Weslaco City Districts
4
Consolidated Precincts
042
058
071
058
Voters - 169
Voters - 2702
042
4
Voters - 201
071
SUGARCANE
SUGARCANE
SUGARCANE
MIDWAY
WESTGATE
BORDER
TEXAS
BRIDGE
FRONTAGE
FRONTAGE
FRONTAGE
FRONTAGE
REPUBLIC
PUEBLO
PUEBLO
CASA BLANCA
PIKE
PIKE
AIRPORT
BUSINESS HIGHWAY83
BUSINESS HIGHWAY 83
TEXAS
MIDWAY
WESTGATE
BORDER
TEXAS
BRIDGE
AIRPORT
FM 1015

Exhibit H-1

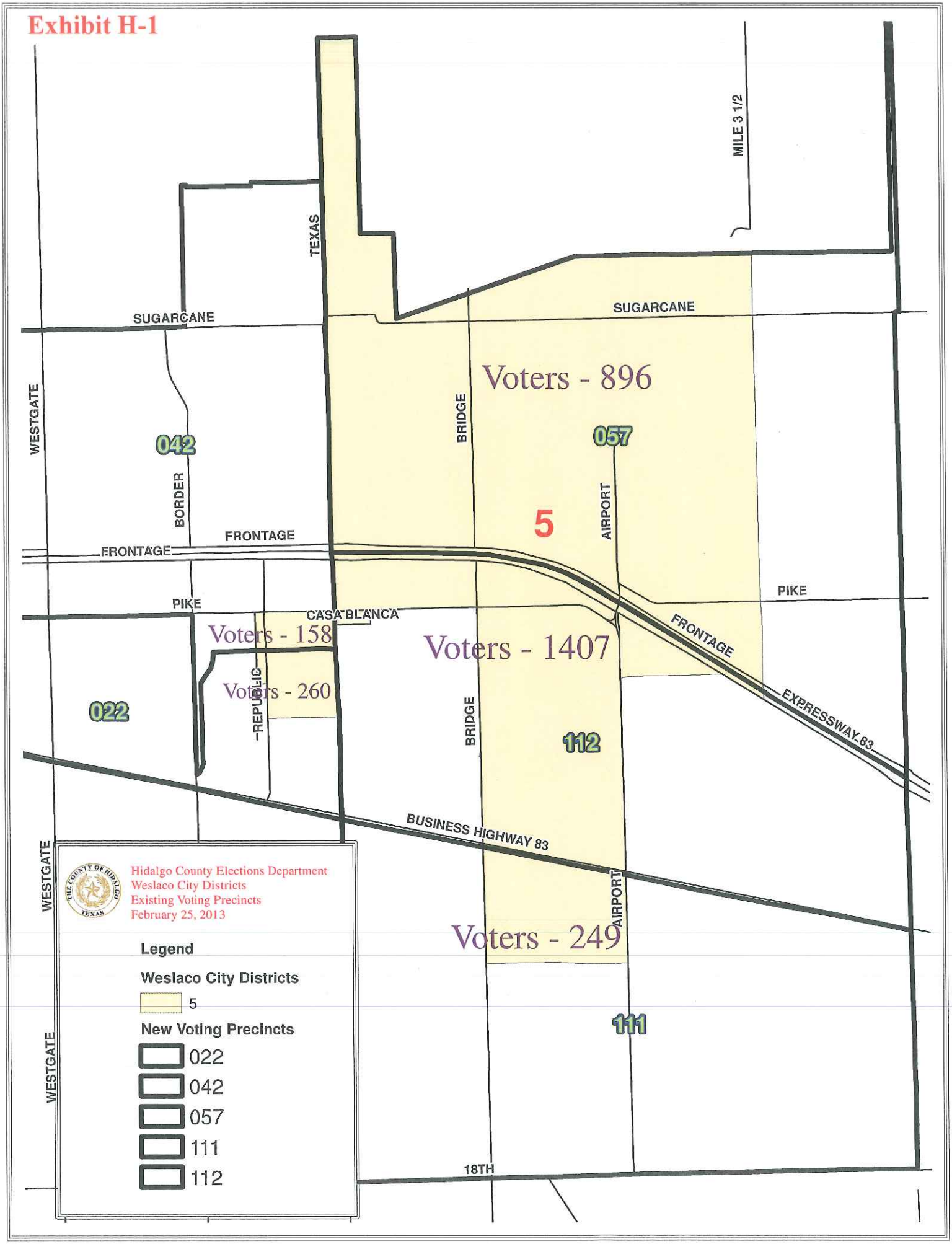
MILE 3 1/2
TEXAS
SUGARCANE
SUGARCANE
WESTGATE
042
BORDER
FRONTAGE
FRONTAGE
PIKE
PIKE
CASA BLANCA
Voters - 896
BRIDGE
057
AIRPORT
5
Voters - 158
Voters - 1407
Voters - 260
REPUBLIC
022
BRIDGE
112
FRONTAGE
EXPRESSWAY 83
BUSINESS HIGHWAY 83
WESTGATE
Voters - 249
AIRPORT
111
WESTGATE
18TH
Hidalgo County Elections Department
Weslaco City Districts
Existing Voting Precincts
February 25, 2013
Legend
Weslaco City Districts
5
New Voting Precincts
022
042
057
111
112

Exhibit H-2

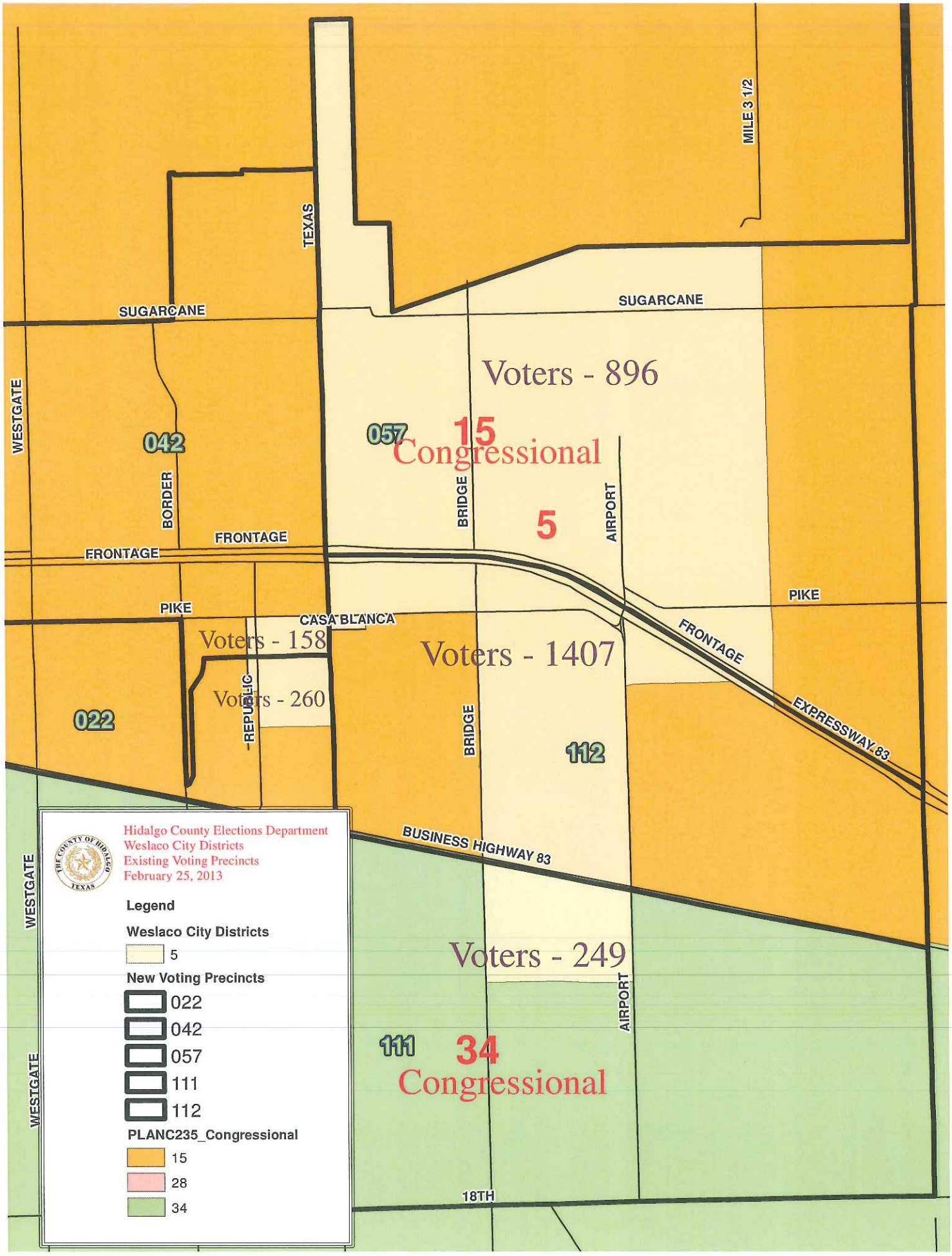
Hidalgo County Elections Department
Weslaco City Districts
Existing Voting Precincts
February 25, 2013
Legend
Weslaco City Districts
5
New Voting Precincts
022
042
057
111
112
PLANC235_Congressional
15
28
34
Voters - 896
15
Congressional
057
042
5
Voters - 158
Voters - 1407
Voters - 260
022
112
Voters - 249
111
34
Congressional
SUGARCANE
SUGARCANE
TEXAS
MILE 3 1/2
WESTGATE
BORDER
FRONTAGE
FRONTAGE
BRIDGE
AIRPORT
PIKE
PIKE
CASA BLANCA
REPUBLIC
BRIDGE
FRONTAGE
EXPRESSWAY 83
BUSINESS HIGHWAY 83
AIRPORT
WESTGATE
WESTGATE
18TH

Exhibit H-3

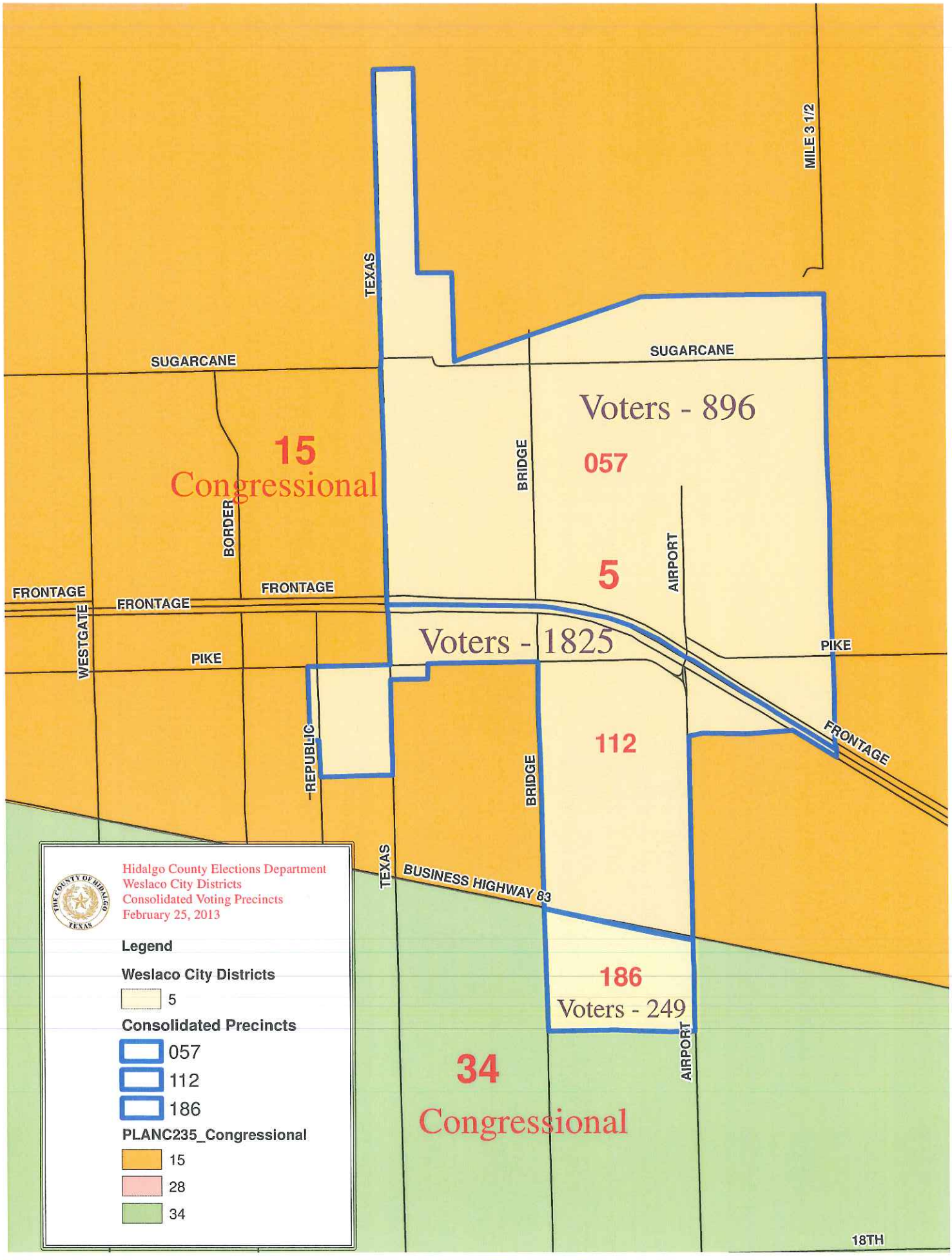
Hidalgo County Elections Department
Weslaco City Districts
Consolidated Voting Precincts
February 25, 2013
Legend
Weslaco City Districts
5
Consolidated Precincts
057
112
186
PLANC235_Congressional
15
28
34
15
Congressional
Voters - 896
057
5
Voters - 1825
112
186
Voters - 249
34
Congressional
SUGARCANE
SUGARCANE
MILE 3 1/2
TEXAS
BRIDGE
AIRPORT
BORDER
FRONTAGE
FRONTAGE
FRONTAGE
WESTGATE
PIKE
PIKE
REPUBLIC
BRIDGE
TEXAS
BUSINESS HIGHWAY 83
AIRPORT
FRONTAGE
18TH

Exhibit H-4

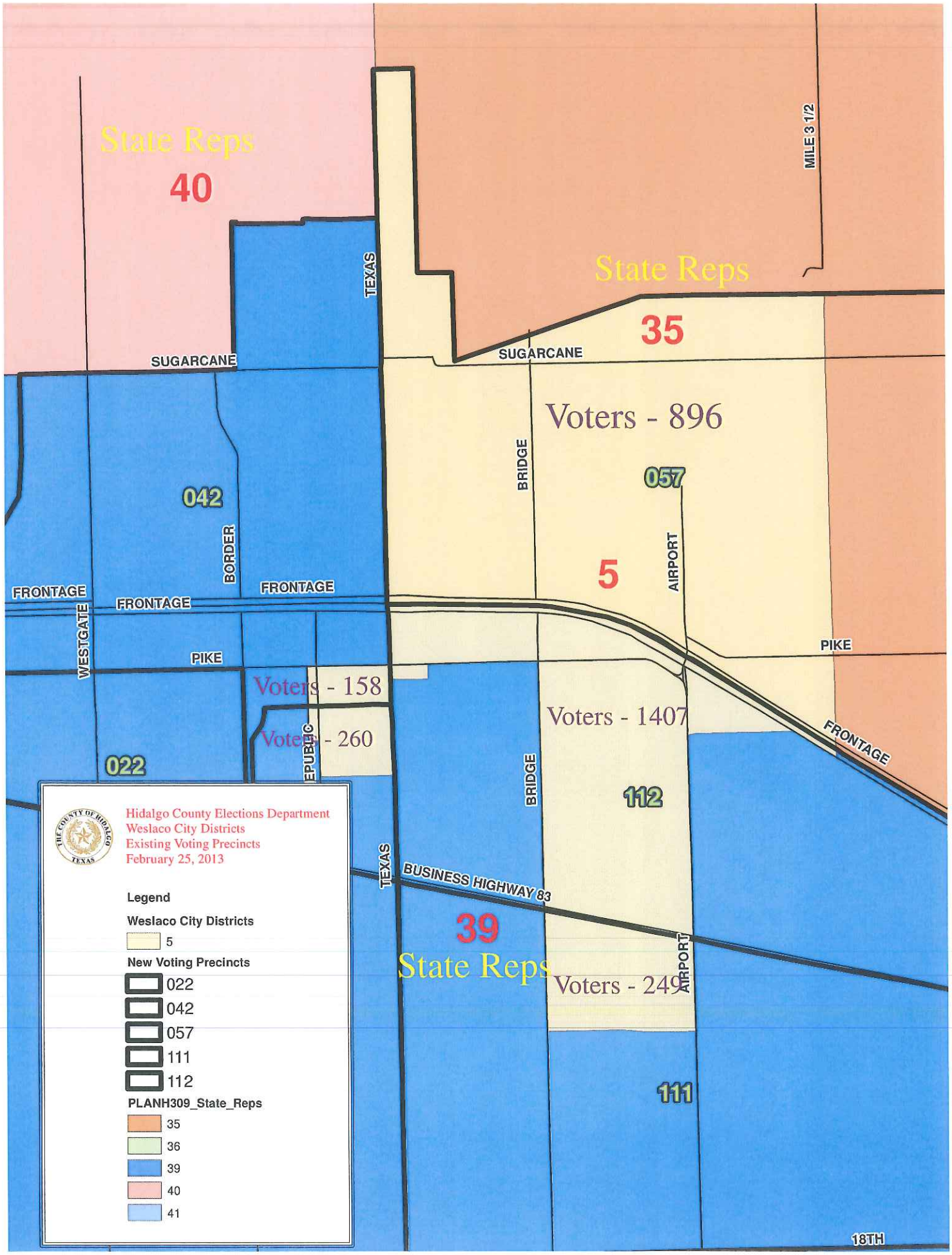
State Reps
40
State Reps
35
MILE 3 1/2
TEXAS
SUGARCANE
SUGARCANE
Voters - 896
BRIDGE
057
042
BORDER
AIRPORT
5
FRONTAGE
FRONTAGE
FRONTAGE
WESTGATE
PIKE
PIKE
Voters - 158
Voters - 260
Voters - 1407
FRONTAGE
REPUBLIC
022
BRIDGE
112
TEXAS
BUSINESS HIGHWAY 83
39
State Reps
Voters - 249
AIRPORT
111
18TH
Hidalgo County Elections Department
Weslaco City Districts
Existing Voting Precincts
February 25, 2013
Legend
Weslaco City Districts
5
New Voting Precincts
022
042
057
111
112
PLANH309_State_Reps
35
36
39
40
41

Exhibit H-5

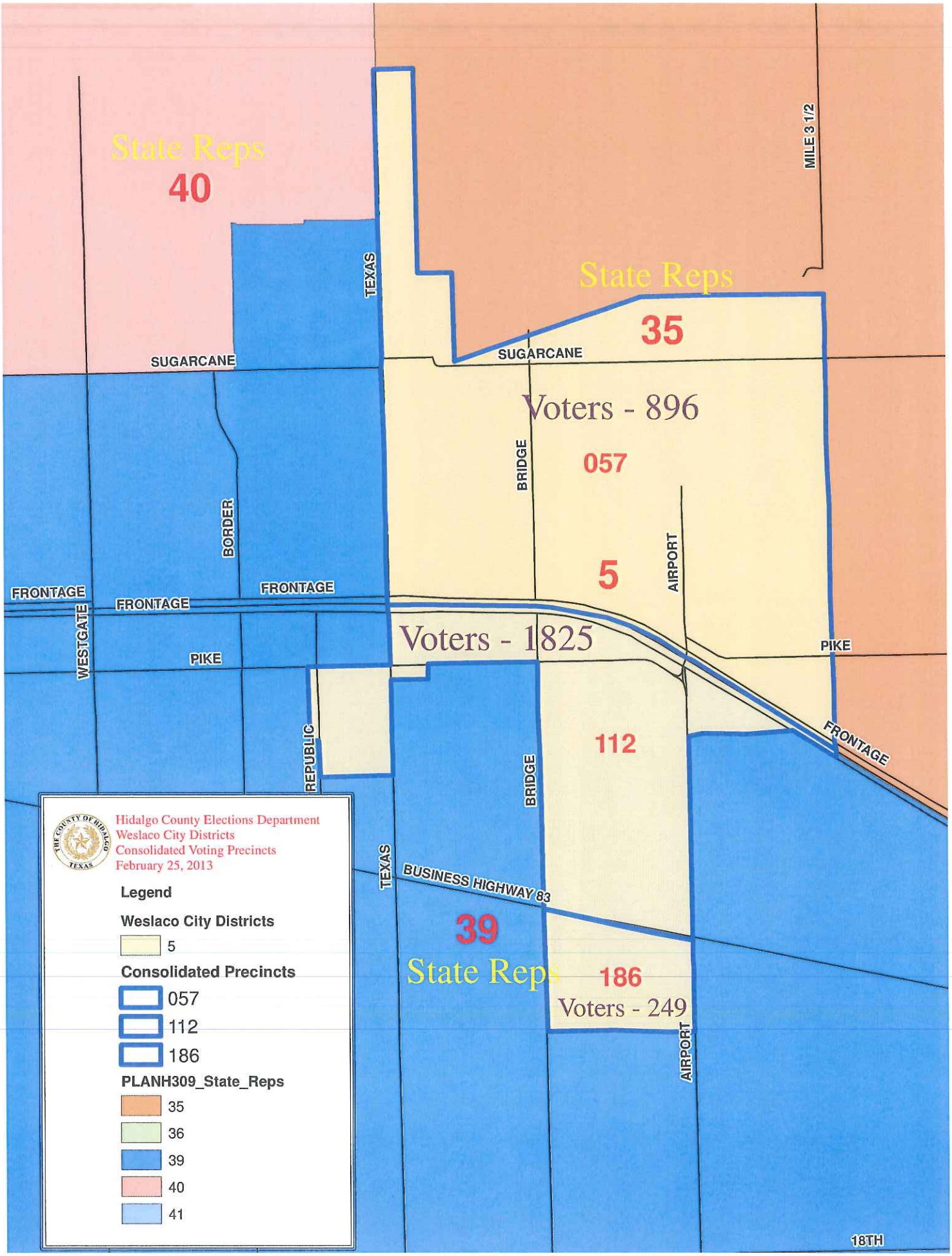
State Reps
40
State Reps
35
Voters - 896
057
5
Voters - 1825
112
39
State Reps
186
Voters - 249
SUGARCANE
SUGARCANE
TEXAS
MILE 3 1/2
BRIDGE
AIRPORT
BORDER
FRONTAGE
FRONTAGE
FRONTAGE
WESTGATE
PIKE
PIKE
REPUBLIC
BRIDGE
TEXAS
BUSINESS HIGHWAY 83
AIRPORT
18TH
Hidalgo County Elections Department
Weslaco City Districts
Consolidated Voting Precincts
February 25, 2013
Legend
Weslaco City Districts
5
Consolidated Precincts
057
112
186
PLANH309_State_Reps
35
36
39
40
41

Exhibit H-6

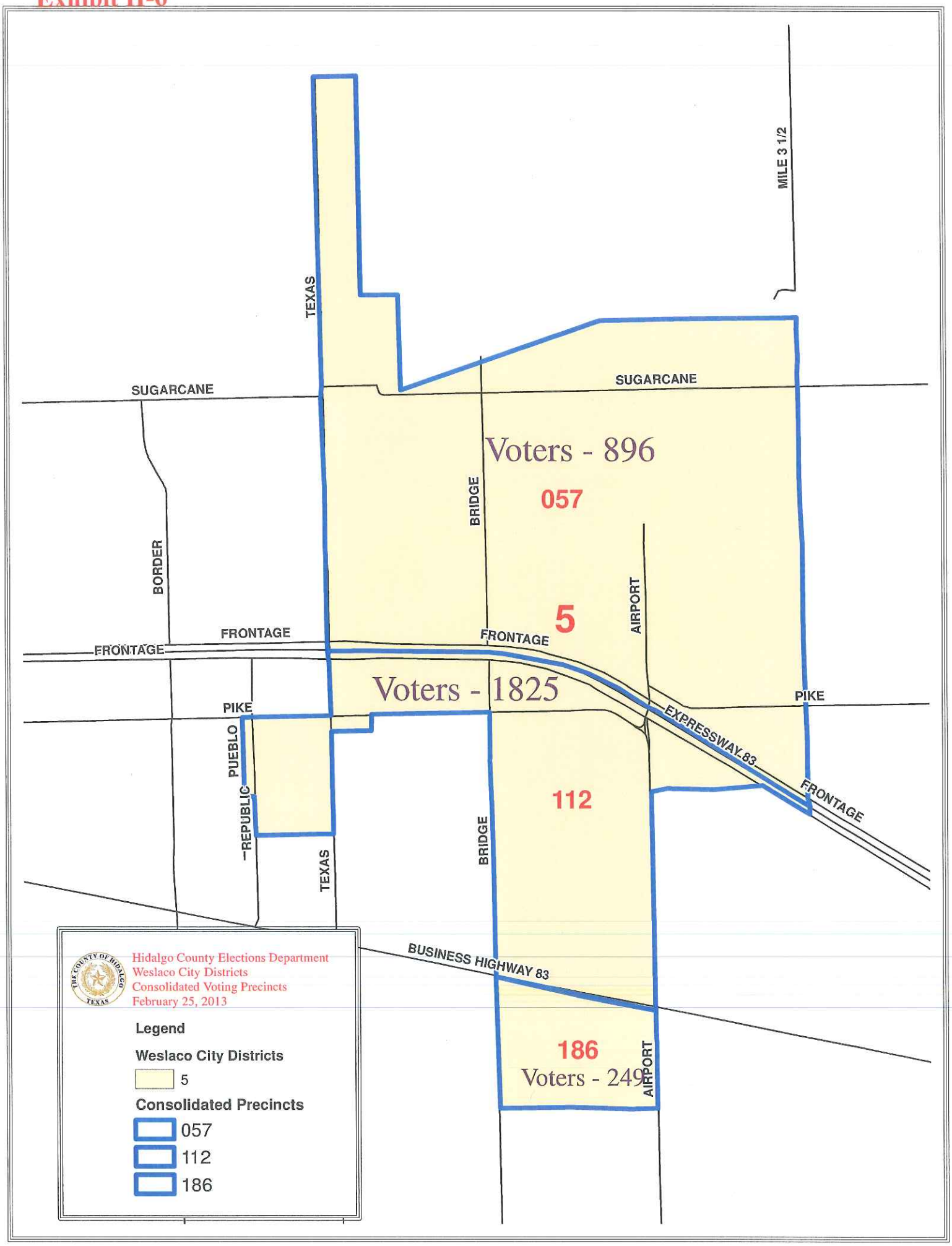
MILE 3 1/2
TEXAS
SUGARCANE
SUGARCANE
Voters - 896
057
BRIDGE
BORDER
AIRPORT
5
FRONTAGE
FRONTAGE
FRONTAGE
Voters - 1825
PIKE
PIKE
PUEBLO
REPUBLIC
EXPRESSWAY 83
FRONTAGE
112
BRIDGE
TEXAS
BUSINESS HIGHWAY 83
186
Voters - 249
AIRPORT
Hidalgo County Elections Department
Weslaco City Districts
Consolidated Voting Precincts
February 25, 2013
Legend
Weslaco City Districts
5
Consolidated Precincts
057
112
186

Exhibit I-1

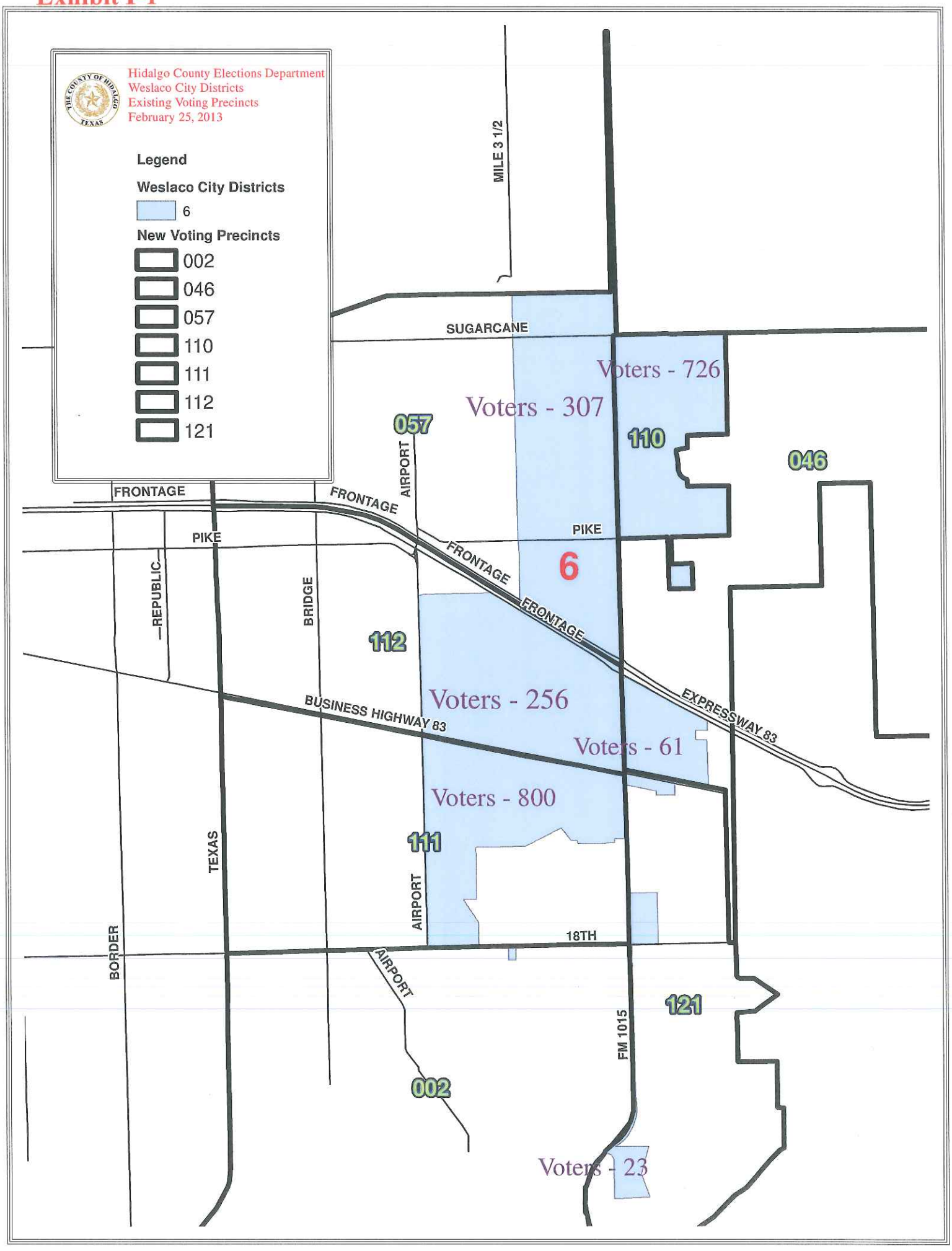
Hidalgo County Elections Department
Weslaco City Districts
Existing Voting Precincts
February 25, 2013
Legend
Weslaco City Districts
6
New Voting Precincts
002
046
057
110
111
112
121
MILE 3 1/2
SUGARCANE
Voters - 726
Voters - 307
057
110
046
AIRPORT
FRONTAGE
FRONTAGE
PIKE
PIKE
FRONTAGE
FRONTAGE
6
REPUBLIC
BRIDGE
112
Voters - 256
BUSINESS HIGHWAY 83
EXPRESSWAY 83
Voters - 61
Voters - 800
111
TEXAS
AIRPORT
18TH
BORDER
AIRPORT
121
FM 1015
002
Voters - 23

Exhibit I-2

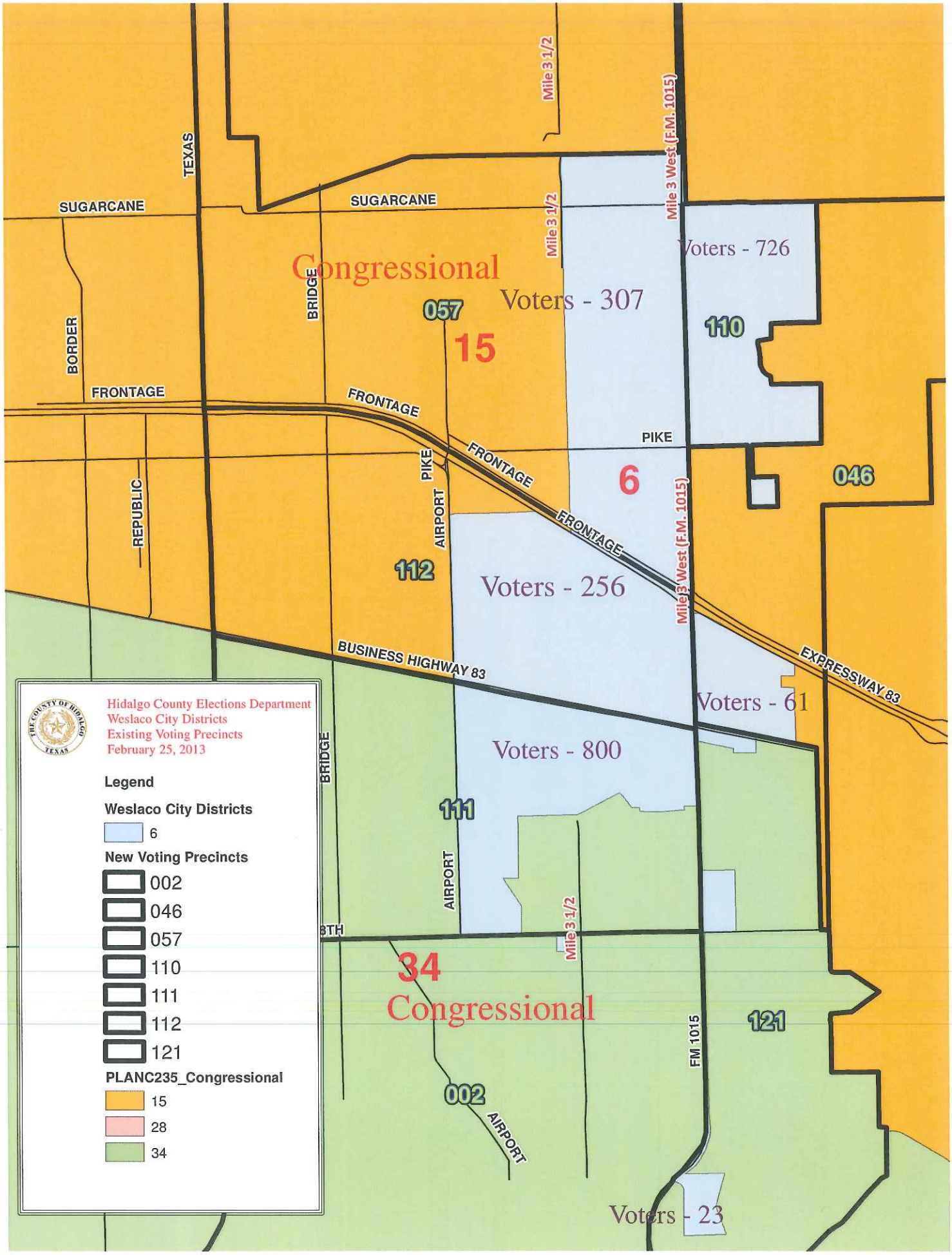
Hidalgo County Elections Department
Weslaco City Districts
Existing Voting Precincts
February 25, 2013
Legend
Weslaco City Districts
6
New Voting Precincts
002
046
057
110
111
112
121
PLANC235_Congressional
15
28
34
Congressional
15
Voters - 307
Voters - 726
Voters - 256
Voters - 61
Voters - 800
Voters - 23
34
Congressional
6
057
110
046
112
111
121
002
SUGARCANE
TEXAS
BRIDGE
BORDER
FRONTAGE
REPUBLIC
PIKE
AIRPORT
Mile 3 1/2
Mile 3 West (F.M. 1015)
BUSINESS HIGHWAY 83
EXPRESSWAY 83
FM 1015
8TH

Exhibit I-3

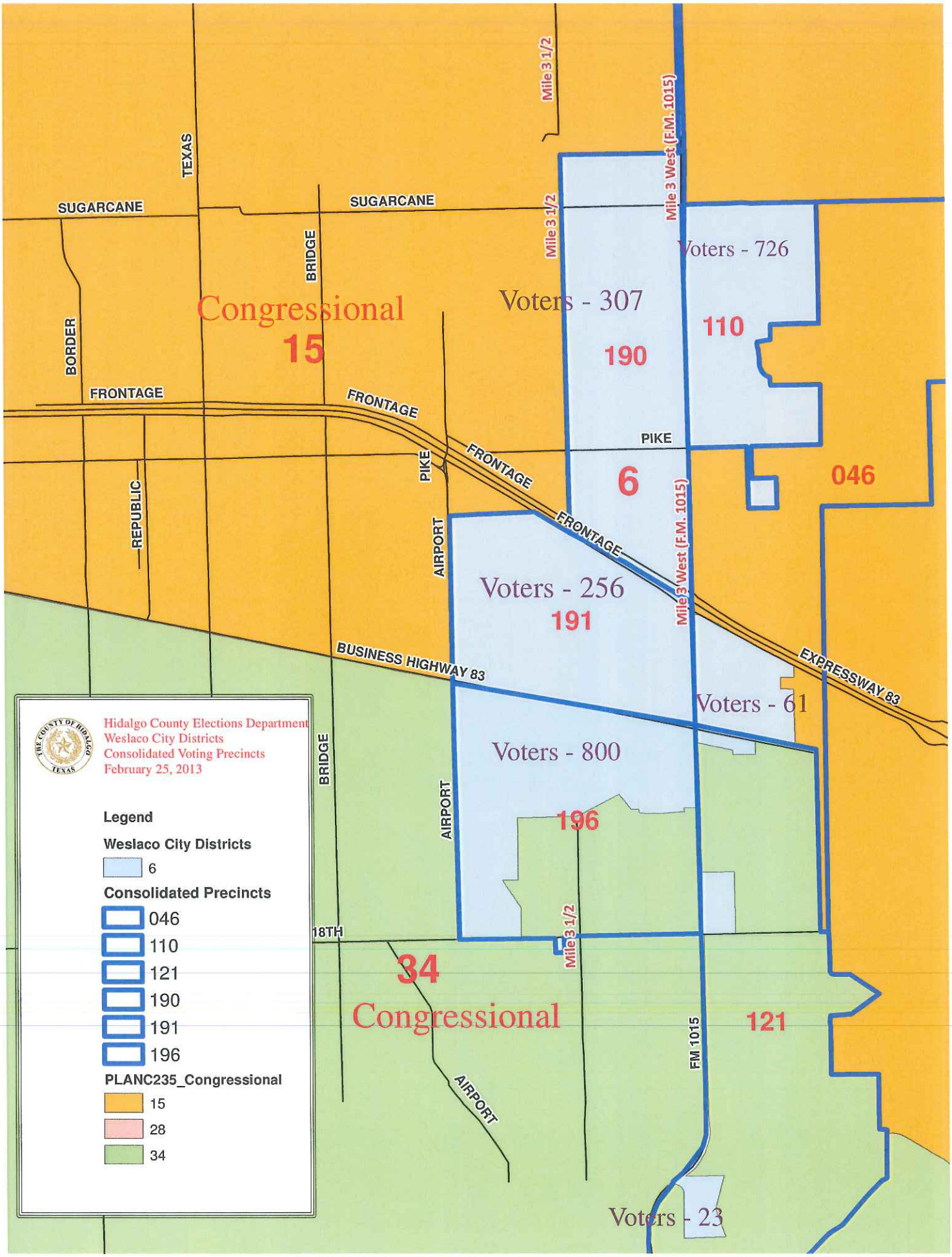
Hidalgo County Elections Department
Weslaco City Districts
Consolidated Voting Precincts
February 25, 2013
Legend
Weslaco City Districts
6
Consolidated Precincts
046
110
121
190
191
196
PLANC235_Congressional
15
28
34
Congressional
15
Congressional
34
Voters - 307
190
Voters - 726
110
6
046
Voters - 256
191
Voters - 61
Voters - 800
196
121
Voters - 23
SUGARCANE
TEXAS
BRIDGE
BORDER
FRONTAGE
REPUBLIC
PIKE
AIRPORT
Mile 3 1/2
Mile 3 West (F.M. 1015)
BUSINESS HIGHWAY 83
EXPRESSWAY 83
18TH
FM 1015

Exhibit I-4

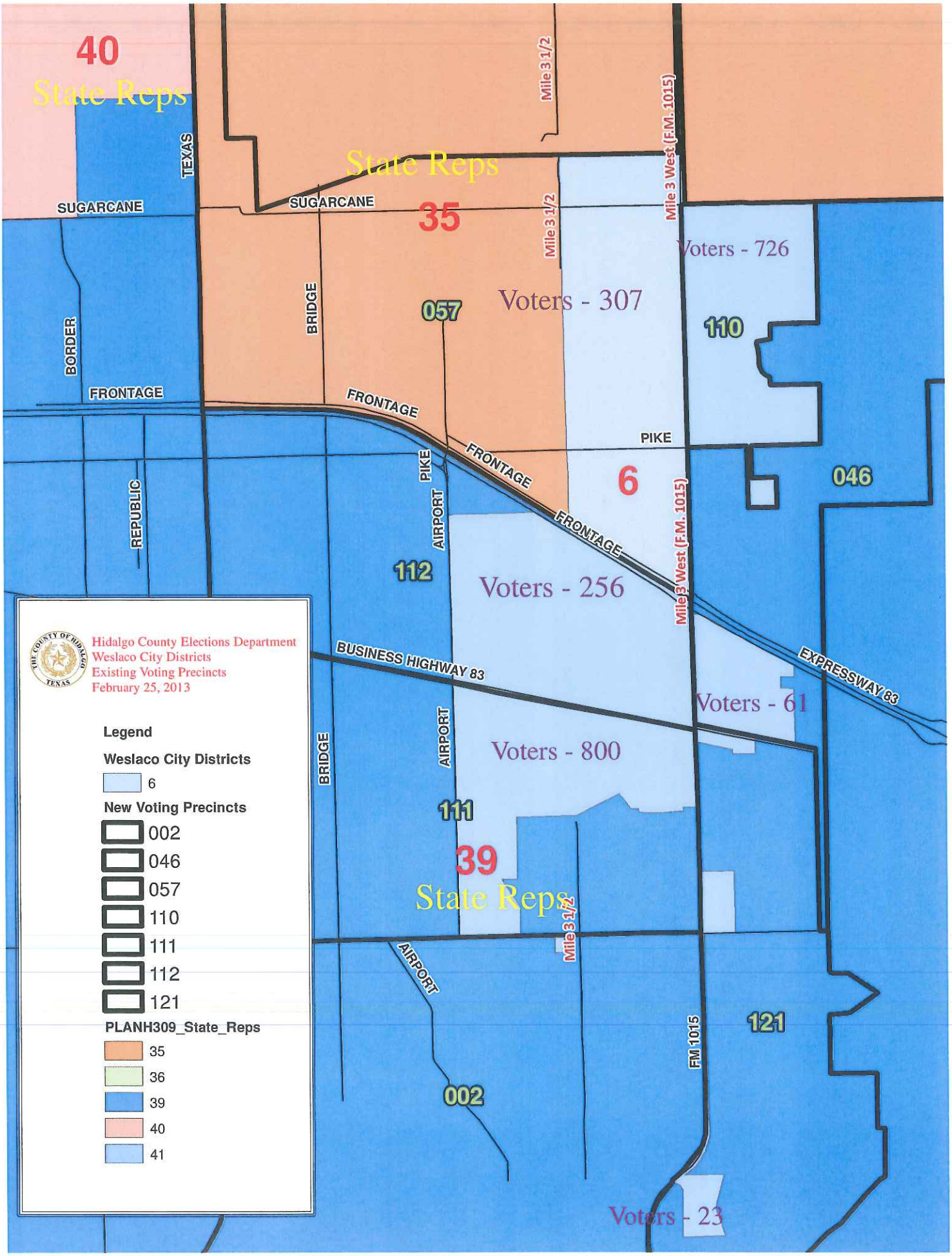
40
State Reps
State Reps
35
Voters - 307
Voters - 726
057
110
046
6
112
Voters - 256
Voters - 61
Voters - 800
111
39
State Reps
121
002
Voters - 23
TEXAS
SUGARCANE
SUGARCANE
BRIDGE
BORDER
FRONTAGE
FRONTAGE
FRONTAGE
FRONTAGE
PIKE
PIKE
REPUBLIC
AIRPORT
AIRPORT
AIRPORT
BRIDGE
BUSINESS HIGHWAY 83
EXPRESSWAY 83
Mile 3 1/2
Mile 3 1/2
Mile 3 1/2
Mile 3 West (F.M. 1015)
Mile 3 West (F.M. 1015)
FM 1015
Hidalgo County Elections Department
Weslaco City Districts
Existing Voting Precincts
February 25, 2013
Legend
Weslaco City Districts
6
New Voting Precincts
002
046
057
110
111
112
121
PLANH309_State_Reps
35
36
39
40
41

Exhibit I-5

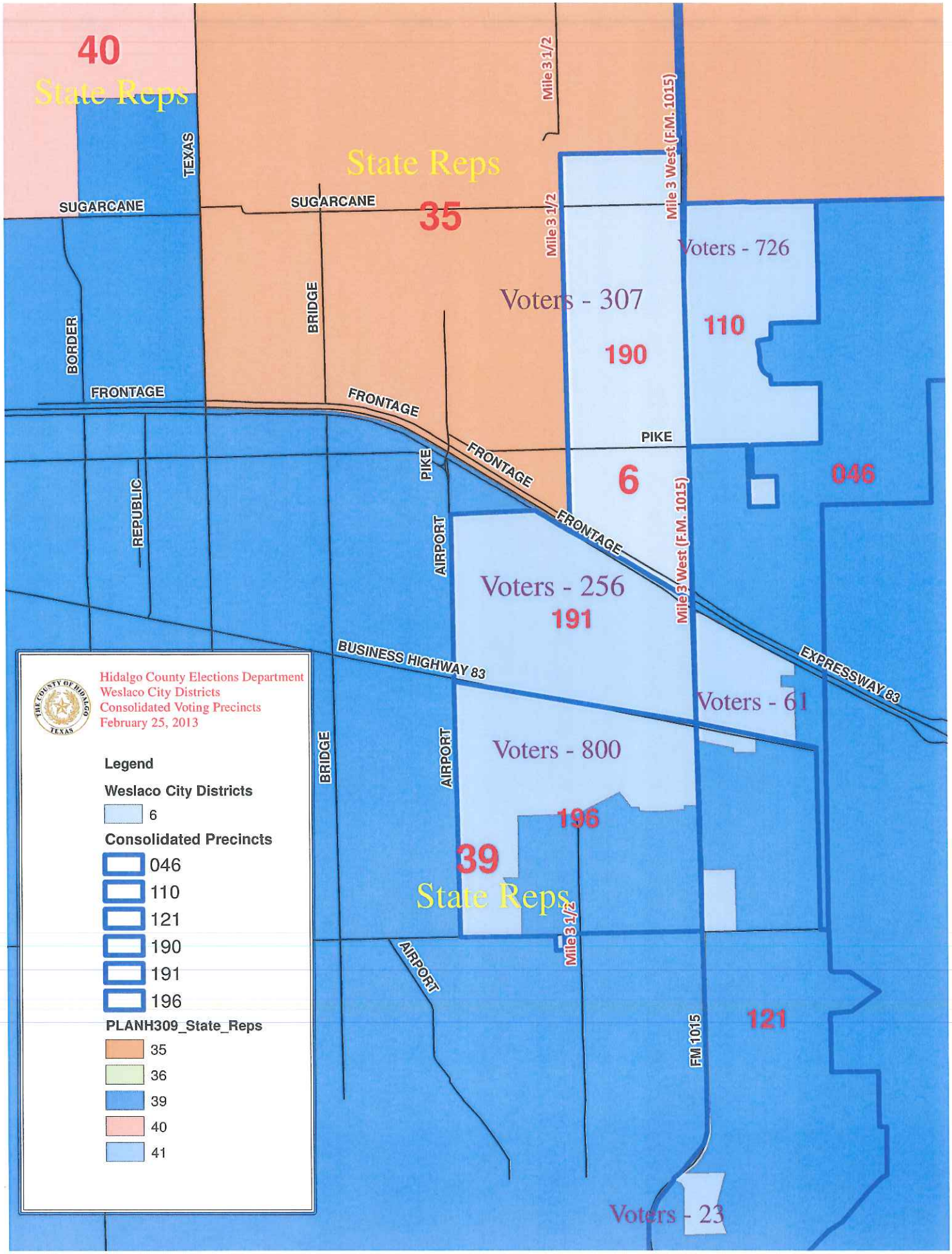
40
State Reps
State Reps
35
TEXAS
SUGARCANE
SUGARCANE
Mile 3 1/2
Mile 3 West (F.M. 1015)
Mile 3 1/2
Voters - 726
Voters - 307
110
190
BRIDGE
BORDER
FRONTAGE
FRONTAGE
PIKE
FRONTAGE
PIKE
6
046
REPUBLIC
AIRPORT
FRONTAGE
Mile 3 West (F.M. 1015)
Voters - 256
191
BUSINESS HIGHWAY 83
EXPRESSWAY 83
Voters - 61
Hidalgo County Elections Department
Weslaco City Districts
Consolidated Voting Precincts
February 25, 2013
Legend
Weslaco City Districts
6
Consolidated Precincts
046
110
121
190
191
196
PLANH309_State_Reps
35
36
39
40
41
BRIDGE
AIRPORT
Voters - 800
196
39
State Reps
Mile 3 1/2
AIRPORT
FM 1015
121
Voters - 23

Exhibit I-6

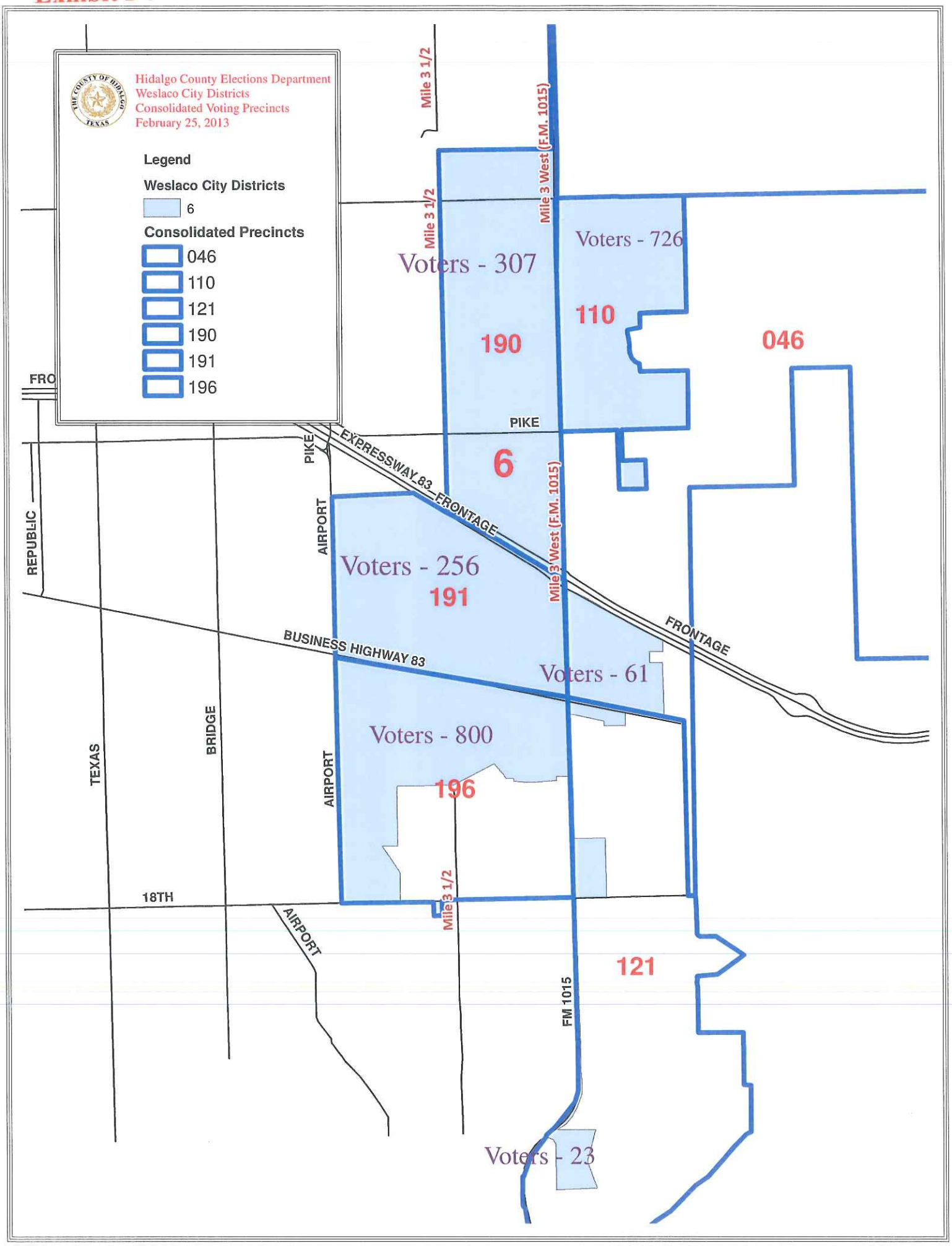
Hidalgo County Elections Department
Weslaco City Districts
Consolidated Voting Precincts
February 25, 2013
Legend
Weslaco City Districts
6
Consolidated Precincts
046
110
121
190
191
196
Mile 3 1/2
Mile 3 West (F.M. 1015)
Voters - 307
Voters - 726
110
190
046
6
PIKE
EXPRESSWAY 83 FRONTAGE
AIRPORT
REPUBLIC
Voters - 256
191
BUSINESS HIGHWAY 83
FRONTAGE
Voters - 61
Voters - 800
196
TEXAS
BRIDGE
18TH
121
FM 1015
Voters - 23

Exhibit J-1

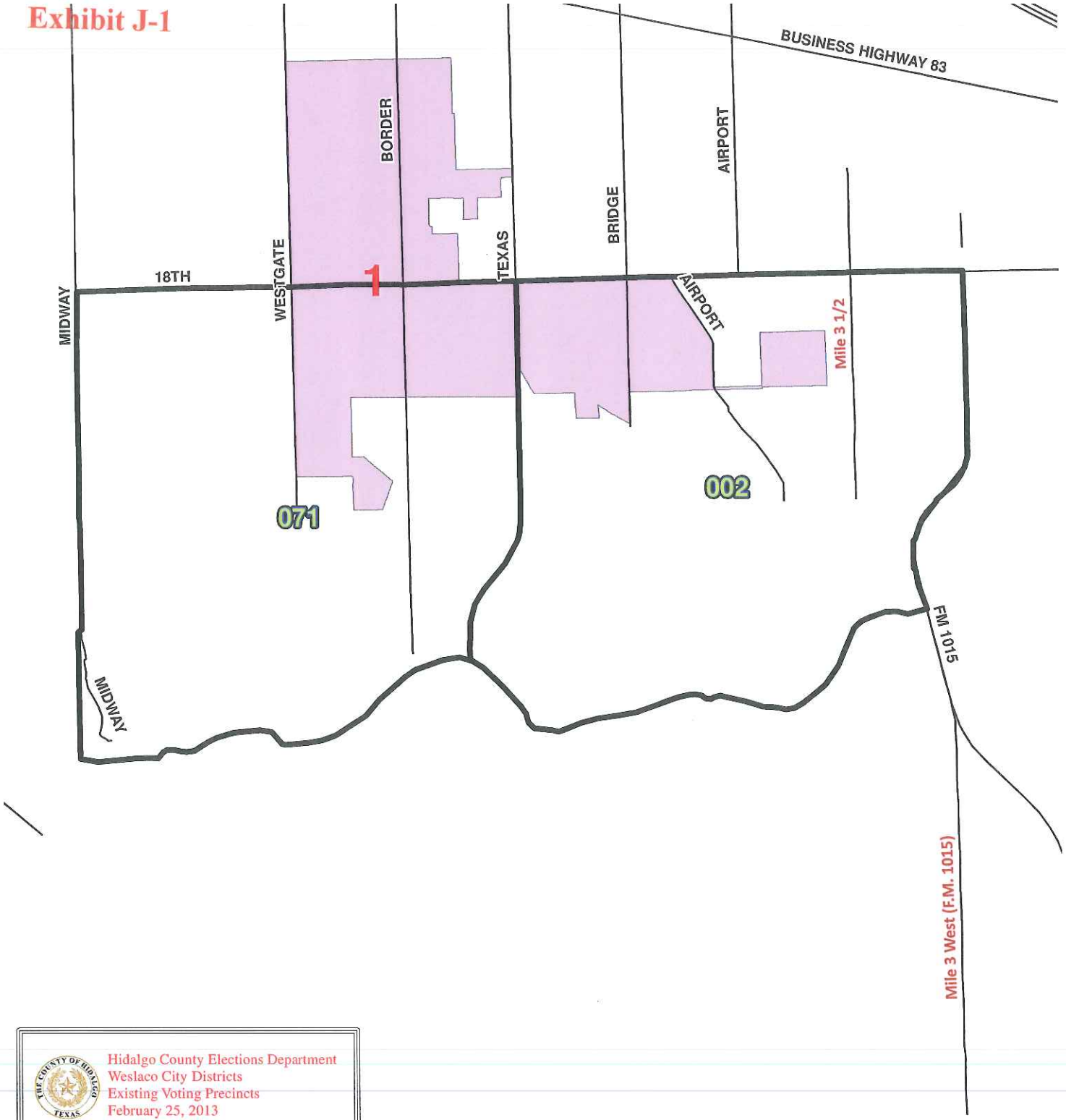

Hidalgo County Elections Department
Weslaco City Districts
Existing Voting Precincts
February 25, 2013

Legend

Weslaco City Districts

1

New Voting Precincts

002

071

Exhibit J-2

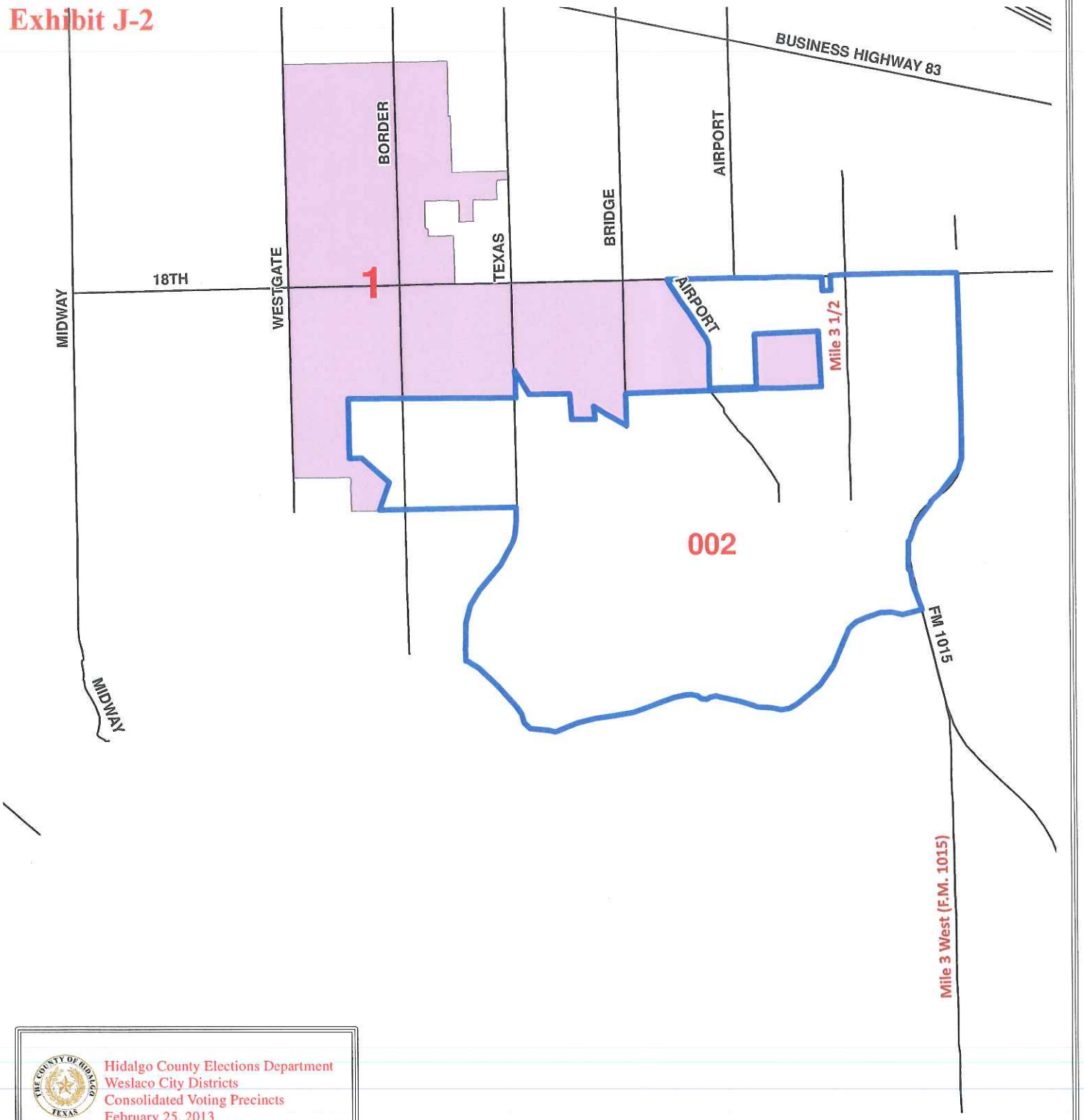

Hidalgo County Elections Department
Weslaco City Districts
Consolidated Voting Precincts
February 25, 2013

Legend

Weslaco City Districts

1

Consolidated Precincts

002

Packet Two

Hidalgo County, Voting Precinct Proposed Changes

Exhibit A-1

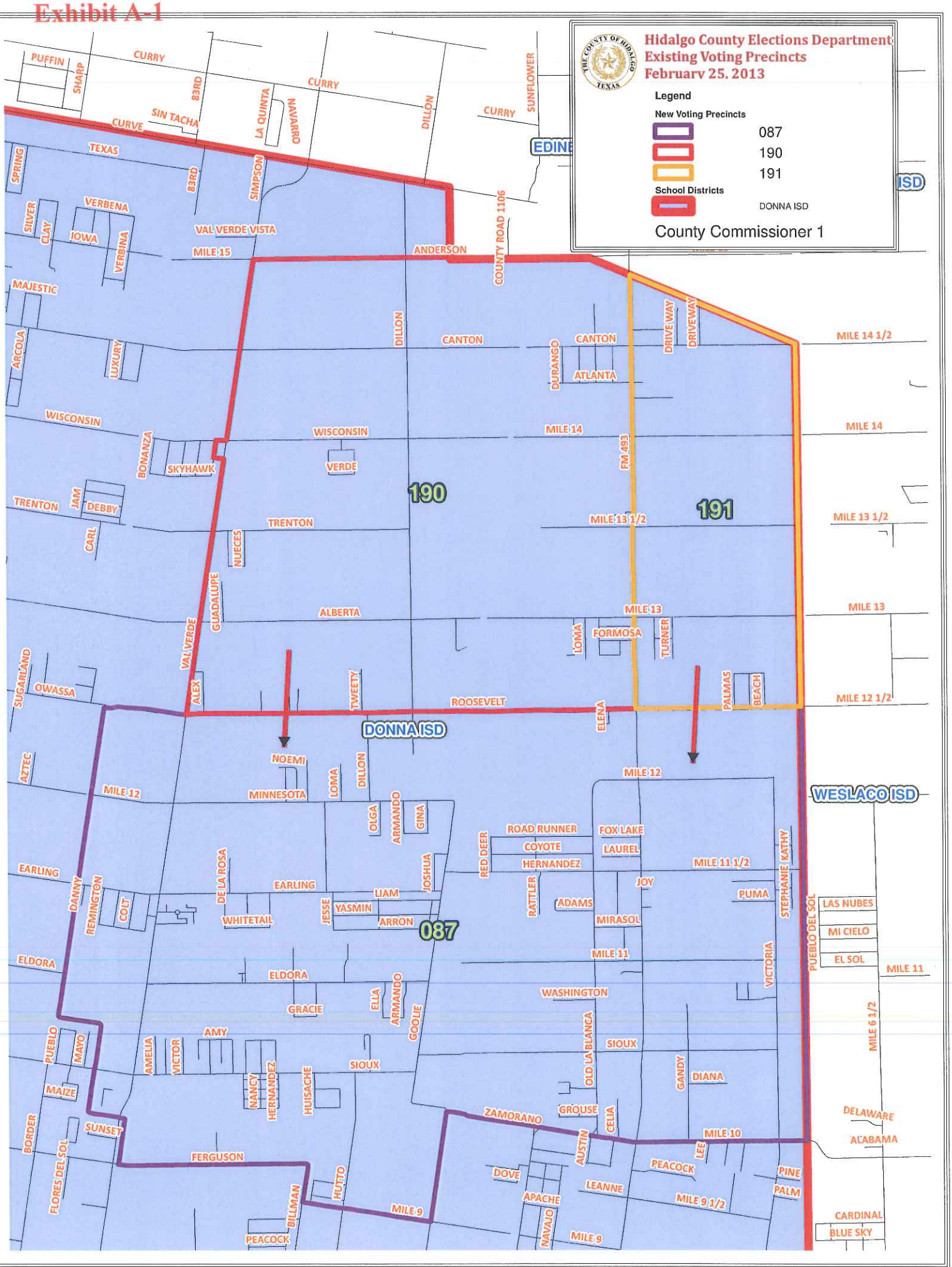
Hidalgo County Elections Department
Existing Voting Precincts
February 25, 2013
Legend
New Voting Precincts
087
190
191
School Districts
DONNA ISD
County Commissioner 1
190
191
087
DONNA ISD
WESLACO ISD
EDINE
ISD
PUFFIN
SHARP
CURRY
83RD
SIN TACHA
CURVE
LA QUINTA
NAVARRO
DILLON
SUNFLOWER
TEXAS
SPRING
SIMPSON
VERBENA
SILVER
CLAY
IOWA
VERBINA
VAL VERDE VISTA
MILE 15
ANDERSON
COUNTY ROAD 1106
MAJESTIC
ARCOLA
LUXURY
CANTON
DURANGO
ATLANTA
DRIVE WAY
DRIVEWAY
MILE 14 1/2
WISCONSIN
BONANZA
SKYHAWK
VERDE
MILE 14
FM 493
TRENTON
JAM
DEBBY
CARL
NUECES
MILE 13 1/2
GUADALUPE
ALBERTA
MILE 13
LOMA
FORMOSA
TURNER
VAL VERDE
SUGARLAND
OWASSA
ALEX
TWEETY
ROOSEVELT
ELENA
PALMAS
BEACH
MILE 12 1/2
AZTEC
NOEMI
MINNESOTA
OLGA
ARMANDO
GINA
MILE 12
ROAD RUNNER
FOX LAKE
COYOTE
LAUREL
HERNANDEZ
RED DEER
MILE 11 1/2
STEPHANIE KATHY
EARLING
DANNY
REMINGTON
COLT
DE LA ROSA
WHITETAIL
JESSE
YASMIN
LIAM
ARRON
JOSHUA
RATTLER
ADAMS
JOY
PUMA
MIRASOL
LAS NUBES
MI CIELO
EL SOL
PUEBLO DEL SOL
ELDORA
GRACIE
ELLA
GOOLIE
MILE 11
VICTORIA
WASHINGTON
MILE 6 1/2
PUEBLO
MAYO
AMELIA
VICTOR
AMY
NANCY
HERNANDEZ
HUISACHE
SIOUX
OLD LA BLANCA
GANDY
DIANA
MAIZE
BORDER
SUNSET
FLORES DEL SOL
FERGUSON
ZAMORANO
GROUSE
CELIA
AUSTIN
MILE 10
LEE
DELAWARE
ALABAMA
DOVE
PEACOCK
LEANNE
PINE
PALM
HUTTO
BILLMAN
MILE 9
APACHE
MILE 9 1/2
NAVAJO
CARDINAL
BLUE SKY

Exhibit A-2

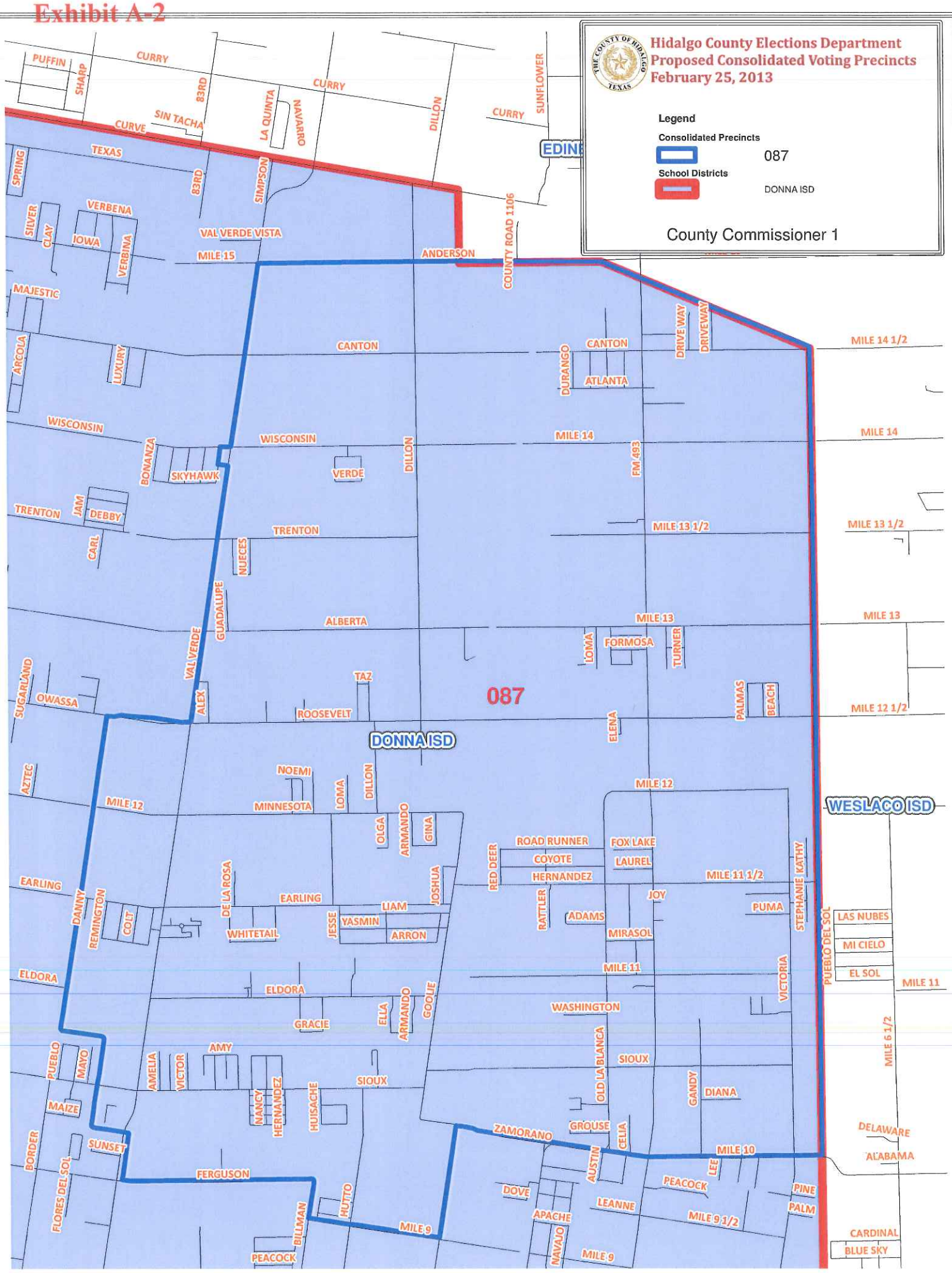
Hidalgo County Elections Department
Proposed Consolidated Voting Precincts
February 25, 2013
Legend
Consolidated Precincts
087
School Districts
DONNA ISD
County Commissioner 1
087
DONNA ISD
WESLACO ISD
EDINB
PUFFIN
SHARP
CURRY
83RD
SIN TACHA
CURVE
LA QUINTA
NAVARRO
DILLON
SUNFLOWER
TEXAS
SPRING
SIMPSON
VERBENA
SILVER
CLAY
IOWA
VERBINA
VAL VERDE VISTA
MILE 15
ANDERSON
COUNTY ROAD 1106
MAJESTIC
ARCOLA
LUXURY
CANTON
DURANGO
ATLANTA
DRIVE WAY
DRIVEWAY
MILE 14 1/2
WISCONSIN
BONANZA
SKYHAWK
VERDE
MILE 14
FM 493
TRENTON
JAM
DEBBY
CARL
NUECES
MILE 13 1/2
GUADALUPE
ALBERTA
MILE 13
LOMA
FORMOSA
TURNER
VAL VERDE
SUGARLAND
OWASSA
ALEX
TAZ
ROOSEVELT
ELENA
PALMAS
BEACH
MILE 12 1/2
AZTEC
NOEMI
MILE 12
MINNESOTA
OLGA
ARMANDO
GINA
ROAD RUNNER
FOX LAKE
COYOTE
LAUREL
HERNANDEZ
RED DEER
MILE 11 1/2
KATHY
EARLING
DE LA ROSA
JOSHUA
JOY
DANNY
REMINGTON
COLT
WHITETAIL
JESSE
YASMIN
LIAM
ARRON
RATTLER
ADAMS
PUMA
STEPHANIE
MIRASOL
PUEBLO DEL SOL
LAS NUBES
MI CIELO
EL SOL
ELDORA
MILE 11
VICTORIA
GRACIE
ELLA
GOOLIE
WASHINGTON
AMY
PUEBLO
MAYO
AMELIA
VICTOR
SIOUX
OLD LA BLANCA
GANDY
DIANA
MAIZE
NANCY
HERNANDEZ
HUISACHE
MILE 6 1/2
BORDER
SUNSET
ZAMORANO
GROUSE
CELIA
DELAWARE
ALABAMA
MILE 10
FERGUSON
AUSTIN
LEE
PEACOCK
PINE
FLORES DEL SOL
HUTTO
DOVE
LEANNE
PALM
BILLMAN
MILE 9
APACHE
MILE 9 1/2
CARDINAL
PEACOCK
NAVAJO
MILE 9
BLUE SKY

Exhibit B-1

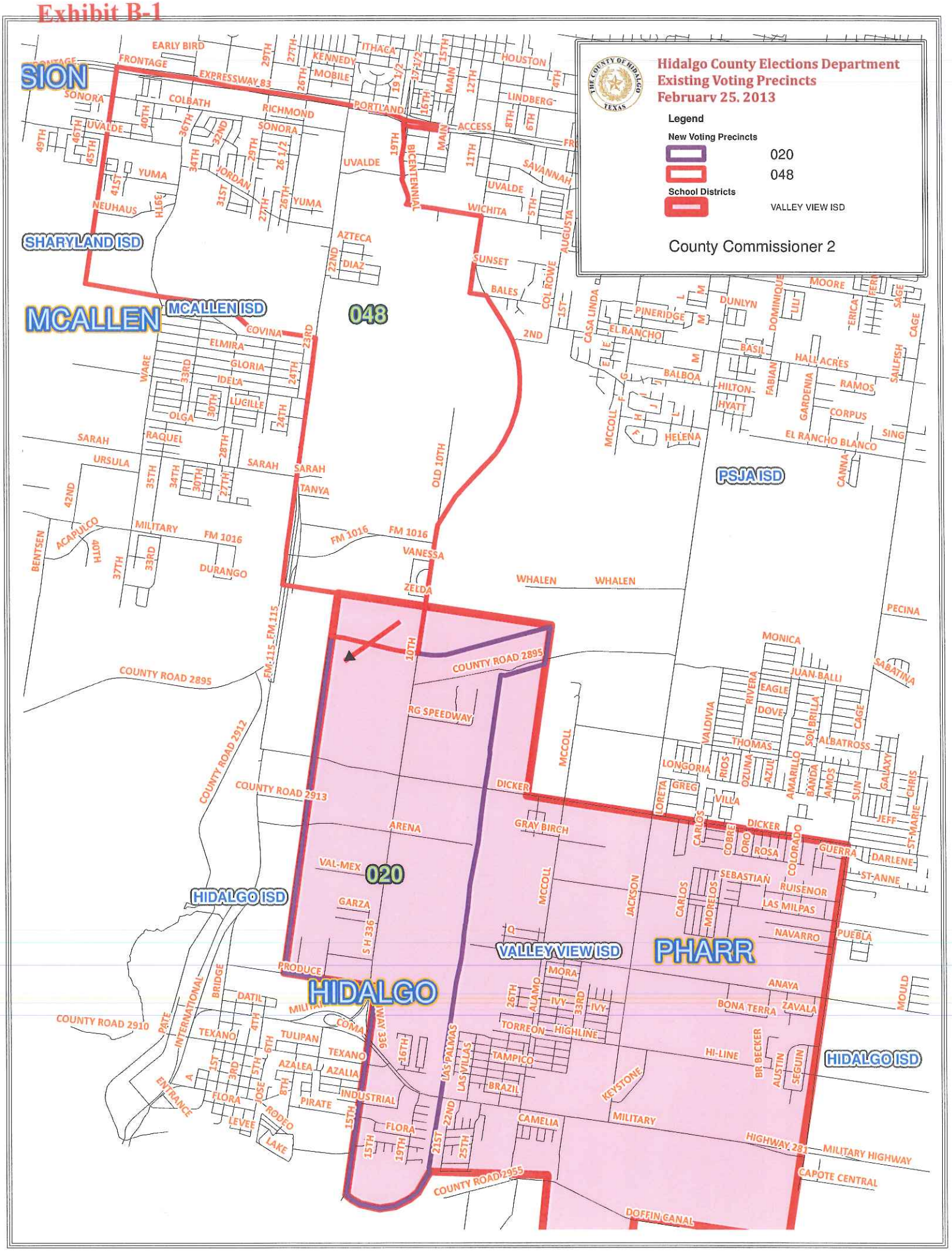
Hidalgo County Elections Department
Existing Voting Precincts
Februarv 25. 2013
Legend
New Voting Precincts
020
048
School Districts
VALLEY VIEW ISD
County Commissioner 2
SION
SHARYLAND ISD
MCALLEN
MCALLEN ISD
048
PSJA ISD
020
HIDALGO ISD
VALLEY VIEW ISD
PHARR
HIDALGO
HIDALGO ISD
EARLY BIRD
FRONTAGE
EXPRESSWAY 83
SONORA
COLBATH
RICHMOND
PORTLAND
ACCESS
UVALDE
YUMA
JORDAN
NEUHAUS
AZTECA
DIAZ
SUNSET
BALES
COVINA
ELMIRA
GLORIA
IDELA
LUCILLE
OLGA
SARAH
RAQUEL
URSULA
TANYA
MILITARY
FM 1016
DURANGO
VANESSA
ZELDA
WHALEN
COUNTY ROAD 2895
RG SPEEDWAY
COUNTY ROAD 2912
COUNTY ROAD 2913
DICKER
ARENA
GRAY BIRCH
VAL-MEX
GARZA
S H 336
PRODUCE
COUNTY ROAD 2910
TEXANO
TULIPAN
AZALEA
INDUSTRIAL
PIRATE
FLORA
LEVEE
LAKE
RODEO
ENTRANCE
INTERNATIONAL
BRIDGE
DATIL
COMA
MORA
IVY
TORREON
HIGHLINE
TAMPICO
BRAZIL
CAMELIA
LAS PALMAS
LAS VILLAS
KEYSTONE
MILITARY
HIGHWAY 281
MILITARY HIGHWAY
CAPOTE CENTRAL
COUNTY ROAD 2955
DOFFIN CANAL
ANAYA
BONA TERRA
ZAVALA
HI-LINE
BR BECKER
AUSTIN
SEGUIN
MOULD
PUEBLA
NAVARRO
LAS MILPAS
RUISENOR
SEBASTIAN
CARLOS
MORELOS
JACKSON
MCCOLL
GUERRA
DARLENE
ST-ANNE
COLORADO
ROSA
ORO
COBRE
LORETA
GREG
VILLA
LONGORIA
RIOS
OZUNA
AZUL
AMARILLO
BANDA
AMOS
SUN
GALAXY
CHRIS
JEFF
ST-MARIE
THOMAS
ALBATROSS
SOL BRILLA
CAGE
DOVE
EAGLE
JUAN BALLI
MONICA
SABATINA
RIVERA
VALDIVIA
PECINA
CANNA
SING
EL RANCHO BLANCO
CORPUS
RAMOS
GARDENIA
FABIAN
HALL ACRES
SAILFISH
BASIL
HILTON-HYATT
BALBOA
HELENA
EL RANCHO
PINERIDGE
CASA LINDA
DUNLYN
DOMINIQUE
LILI
MOORE
ERICA
SAGE
CAGE
FERN
COL ROWE
AUGUSTA
WICHITA
SAVANNAH
LINDBERG
HOUSTON
MAIN
BICENTENNIAL
OLD 10TH
FM 115
ACAPULCO
BENTSEN
SARAH
RAQUEL
WARE
GLORIA
IDELA
LUCILLE
OLGA
SARAH
TANYA
MILITARY
FM 1016
DURANGO
VANESSA
ZELDA
WHALEN
COUNTY ROAD 2895
RG SPEEDWAY
COUNTY ROAD 2912
COUNTY ROAD 2913
DICKER
ARENA
GRAY BIRCH
VAL-MEX
GARZA
S H 336
PRODUCE
COUNTY ROAD 2910
TEXANO
TULIPAN
AZALEA
INDUSTRIAL
PIRATE
FLORA
LEVEE
LAKE
RODEO
ENTRANCE
INTERNATIONAL
BRIDGE
DATIL
COMA
MORA
IVY
TORREON
HIGHLINE
TAMPICO
BRAZIL
CAMELIA
LAS PALMAS
LAS VILLAS
KEYSTONE
MILITARY
HIGHWAY 281
MILITARY HIGHWAY
CAPOTE CENTRAL
COUNTY ROAD 2955
DOFFIN CANAL
ANAYA
BONA TERRA
ZAVALA
HI-LINE
BR BECKER
AUSTIN
SEGUIN
MOULD
PUEBLA
NAVARRO
LAS MILPAS
RUISENOR
SEBASTIAN
CARLOS
MORELOS
JACKSON
MCCOLL
GUERRA
DARLENE
ST-ANNE
COLORADO
ROSA
ORO
COBRE
LORETA
GREG
VILLA
LONGORIA
RIOS
OZUNA
AZUL
AMARILLO
BANDA
AMOS
SUN
GALAXY
CHRIS
JEFF
ST-MARIE
THOMAS
ALBATROSS
SOL BRILLA
CAGE
DOVE
EAGLE
JUAN BALLI
MONICA
SABATINA
RIVERA
VALDIVIA
PECINA
CANNA
SING
EL RANCHO BLANCO
CORPUS
RAMOS
GARDENIA
FABIAN
HALL ACRES
SAILFISH
BASIL
HILTON-HYATT
BALBOA
HELENA
EL RANCHO
PINERIDGE
CASA LINDA
DUNLYN
DOMINIQUE
LILI
MOORE
ERICA
SAGE
CAGE
FERN
COL ROWE
AUGUSTA
WICHITA
SAVANNAH
LINDBERG
HOUSTON
MAIN
BICENTENNIAL
OLD 10TH
FM 115
ACAPULCO
BENTSEN

Exhibit B-2

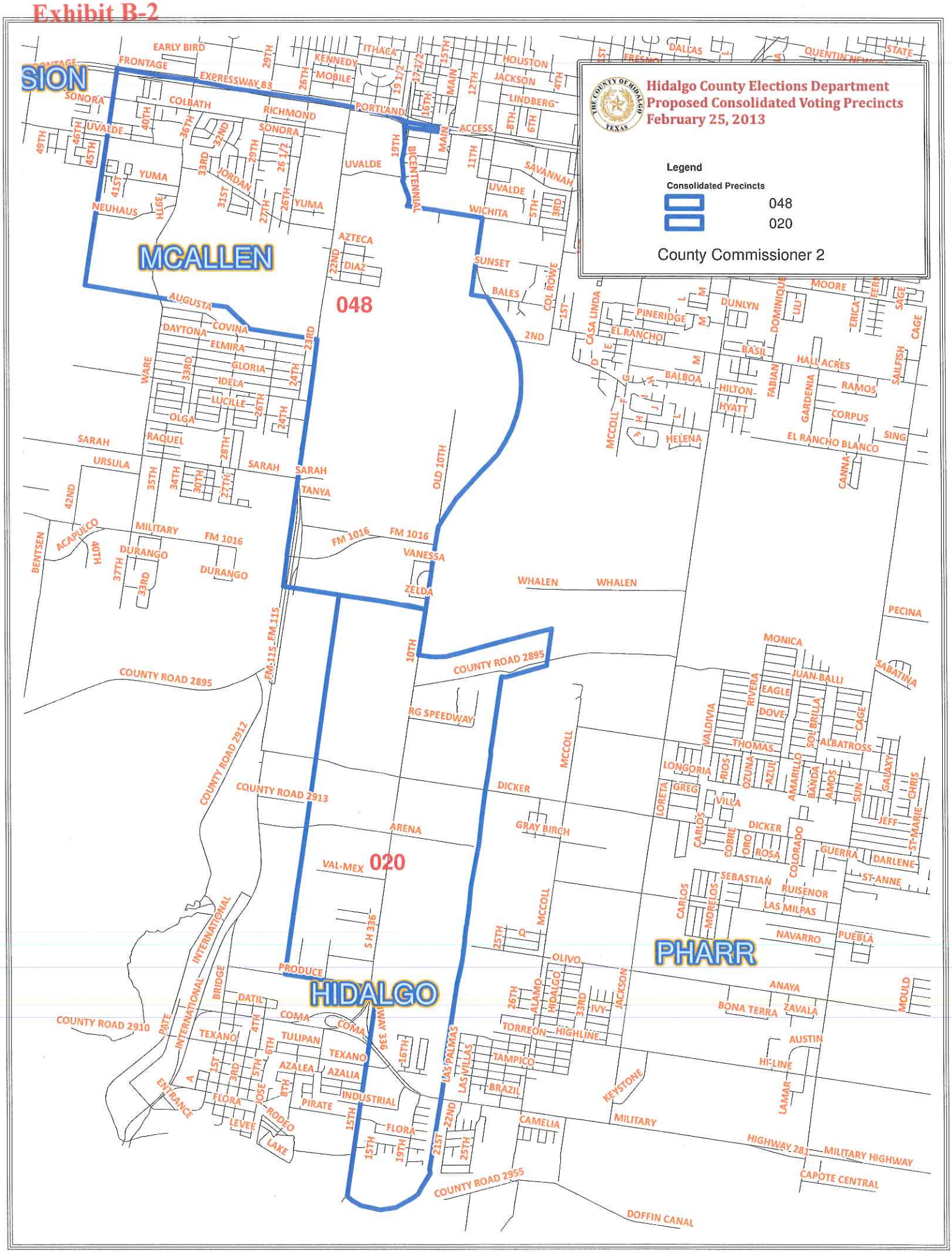
Hidalgo County Elections Department
Proposed Consolidated Voting Precincts
February 25, 2013
Legend
Consolidated Precincts
048
020
County Commissioner 2
SION
MCALLEN
048
020
HIDALGO
PHARR
EARLY BIRD
FRONTAGE
EXPRESSWAY 83
SONORA
COLBATH
RICHMOND
PORTLAND
ACCESS
UVALDE
YUMA
NEUHAUS
JORDAN
BICENTENNIAL
WICHITA
SAVANNAH
AZTECA
DIAZ
SUNSET
BALES
COL ROWE
AUGUSTA
COVINA
DAYTONA
ELMIRA
GLORIA
IDELA
LUCILLE
OLGA
WARE
SARAH
RAQUEL
URSULA
TANYA
OLD 10TH
MILITARY
FM 1016
DURANGO
ACAPULCO
BENTSEN
VANESSA
ZELDA
WHALEN
FM 115
COUNTY ROAD 2895
10TH
RG SPEEDWAY
COUNTY ROAD 2912
COUNTY ROAD 2913
DICKER
ARENA
GRAY BIRCH
VAL-MEX
MCCOLL
S H 336
PRODUCE
INTERNATIONAL
BRIDGE
DATIL
COMA
COUNTY ROAD 2910
PATE
TEXANO
TULIPAN
AZALEA
AZALIA
INDUSTRIAL
PIRATE
FLORA
LEVEE
RODEO
LAKE
ENTRANCE
LAS PALMAS
LAS VILLAS
TAMPICO
BRAZIL
TORREON
HIGHLINE
OLIVO
ALAMO
HIDALGO
IVY
JACKSON
KEYSTONE
CAMELIA
MILITARY
COUNTY ROAD 2955
DOFFIN CANAL
HIGHWAY 281
MILITARY HIGHWAY
CAPOTE CENTRAL
ANAYA
BONA TERRA
ZAVALA
AUSTIN
HI-LINE
LAMAR
MOULD
PECINA
SABATINA
MONICA
JUAN BALLI
EAGLE
DOVE
RIVERA
VALDIVIA
THOMAS
ALBATROSS
LONGORIA
RIOS
OZUNA
AZUL
AMARILLO
BANDA
AMOS
SUN
GALAXY
CHRIS
LORETA
GREG
VILLA
CARLOS
COBRE
ORO
ROSA
COLORADO
GUERRA
DARLENE
JEFF
ST-MARIE
ST-ANNE
SEBASTIAN
RUISENOR
LAS MILPAS
MORELOS
NAVARRO
PUEBLA
DALLAS
QUENTIN
STATE
HOUSTON
JACKSON
LINDBERG
MAIN
PINERIDGE
EL RANCHO
CASA LINDA
DUNLYN
DOMINIQUE
MOORE
ERICA
SAGE
CAGE
BASIL
HALL ACRES
SAILFISH
FABIAN
GARDENIA
RAMOS
CORPUS
SING
EL RANCHO BLANCO
CANNA
BALBOA
HILTON-HYATT
MCCOLL
HELENA

Exhibit C-1

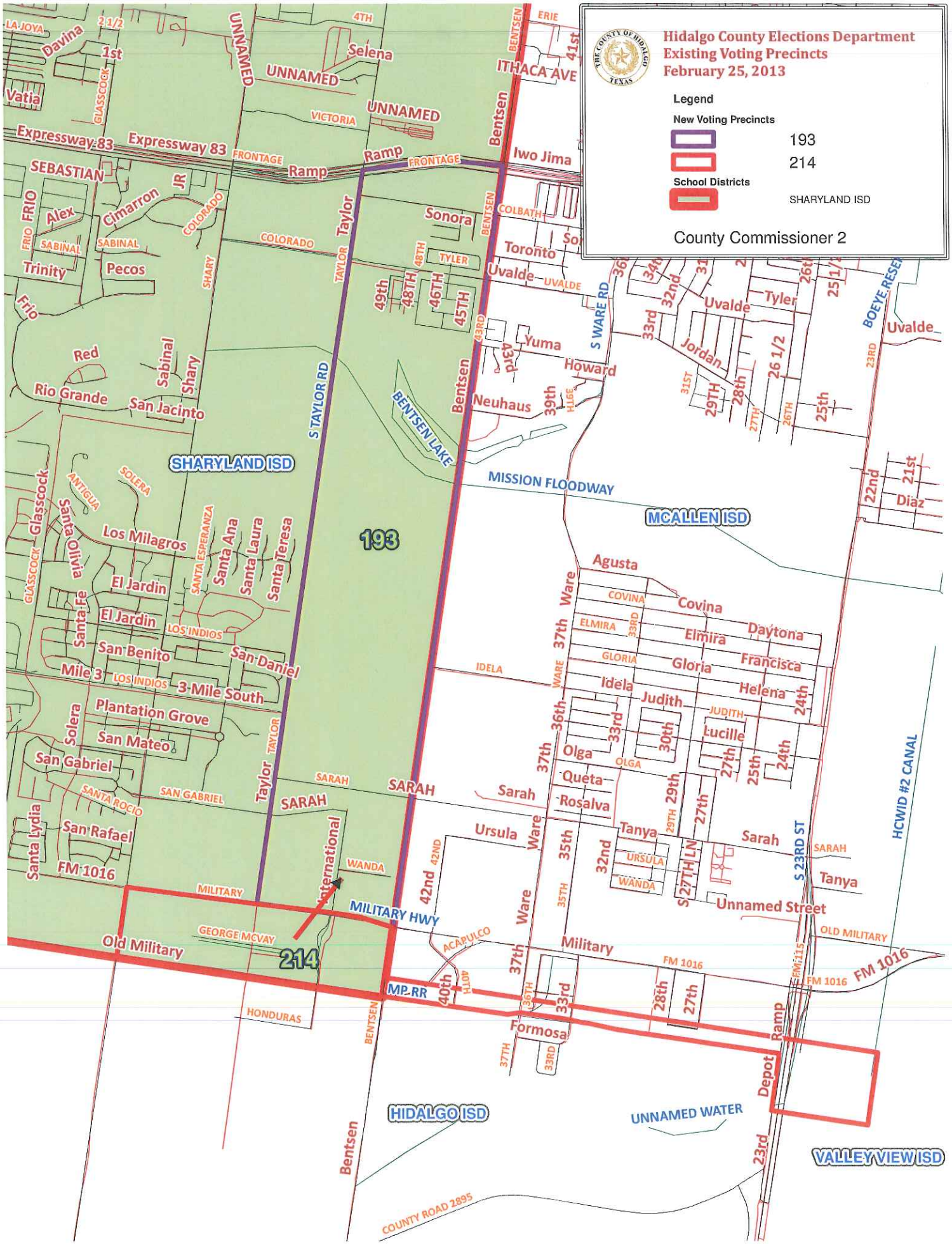

Hidalgo County Elections Department
Existing Voting Precincts
February 25, 2013
Legend
New Voting Precincts
193
214
School Districts
SHARYLAND ISD
County Commissioner 2
193
214
SHARYLAND ISD
MCALLEN ISD
HIDALGO ISD
VALLEY VIEW ISD
Expressway 83
Ramp
SEBASTIAN
FRIO
Alex
Cimarron
Trinity
Pecos
Frio
Red
Rio Grande
San Jacinto
Sabinal
Shary
Glasscock
Santa Olivia
Los Milagros
El Jardin
Santa Fe
San Benito
Mile 3
San Daniel
3-Mile South
Plantation Grove
Solera
San Mateo
San Gabriel
San Rafael
Santa Lydia
FM 1016
Old Military
Taylor
S TAYLOR RD
Bentsen
Sonora
Toronto
Uvalde
Yuma
Howard
Neuhaus
BENTSEN LAKE
MISSION FLOODWAY
Agusta
Covina
Elmira
Daytona
Francisca
Gloria
Idela
Judith
Helena
Lucille
Olga
Queta
Rosalva
Sarah
Tanya
Ursula
Unnamed Street
Military
MILITARY HWY
MP RR
Formosa
Depot
Ramp
S 23RD ST
S 27TH LN
S WARE RD
Ware
International
Iwo Jima
ITHACA AVE
Selena
UNNAMED
Tyler
Jordan
Diaz
HCWID #2 CANAL
UNNAMED WATER
COUNTY ROAD 2895

Exhibit C-2

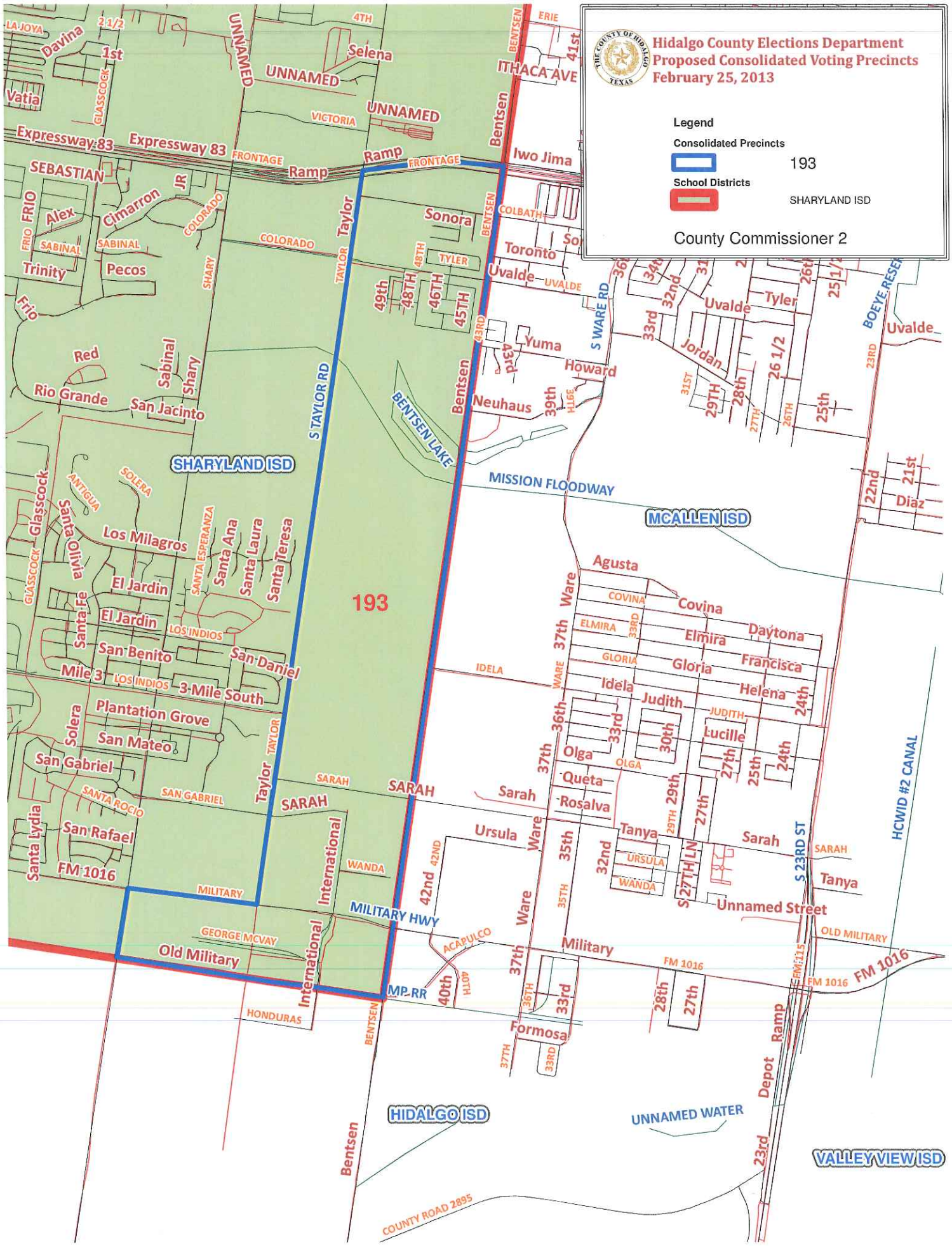
Hidalgo County Elections Department
Proposed Consolidated Voting Precincts
February 25, 2013
Legend
Consolidated Precincts
193
School Districts
SHARYLAND ISD
County Commissioner 2
193
SHARYLAND ISD
MCALLEN ISD
HIDALGO ISD
VALLEY VIEW ISD
Expressway 83
Ramp
FRONTAGE
SEBASTIAN
Bentsen
S TAYLOR RD
Taylor
BENTSEN LAKE
MISSION FLOODWAY
HCWID #2 CANAL
Ware
S WARE RD
S 23RD ST
Sarah
SARAH
International
MILITARY HWY
Military
Old Military
FM 1016
MP RR
Unnamed Street
UNNAMED WATER
COUNTY ROAD 2895
Uvalde
Tyler
Jordan
Howard
Neuhaus
Yuma
Sonora
Toronto
Colorado
Trinity
Pecos
Frio
Red
Rio Grande
San Jacinto
Sabinal
Shary
Glasscock
Santa Olivia
Los Milagros
El Jardin
Santa Fe
San Benito
Mile 3
3-Mile South
Plantation Grove
San Mateo
San Gabriel
Santa Lydia
San Rafael
Santa Ana
Santa Laura
Santa Teresa
San Daniel
Solera
Davina
Vatia
Selena
Cimarron
Alex
Agusta
Covina
Elmira
Daytona
Gloria
Francisca
Idela
Helena
Judith
Lucille
Olga
Queta
Rosalva
Tanya
Ursula
Formosa
Diaz
Depot
Ramp
Bentsen
ITHACA AVE
IDELA
MILITARY
HONDURAS
GEORGE MCVAY
ACAPULCO
OLD MILITARY

Exhibit D-1

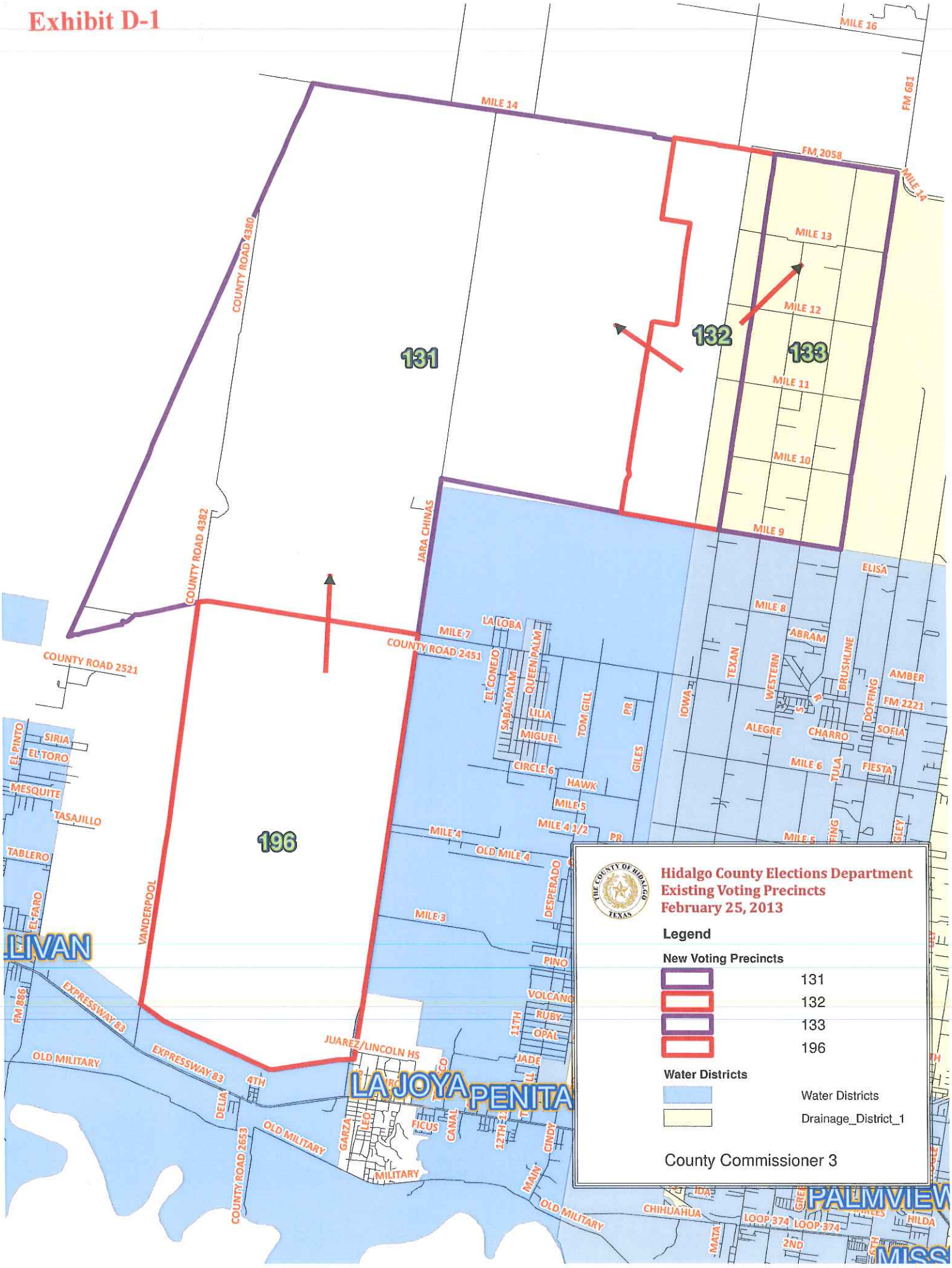

Hidalgo County Elections Department
Existing Voting Precincts
February 25, 2013
Legend
New Voting Precincts
131
132
133
196
Water Districts
Water Districts
Drainage_District_1
County Commissioner 3
131
132
133
196
MILE 14
MILE 16
FM 681
FM 2058
MILE 13
MILE 12
MILE 11
MILE 10
MILE 9
MILE 8
MILE 7
MILE 6
MILE 5
MILE 4
MILE 3
COUNTY ROAD 4380
COUNTY ROAD 4382
COUNTY ROAD 2451
COUNTY ROAD 2521
COUNTY ROAD 2653
JARA CHINAS
VANDERPOOL
EXPRESSWAY 83
OLD MILITARY
JUAREZ/LINCOLN HS
LA JOYA
PENITA
PALMVIEW
LIVAN
ELISA
ABRAM
AMBER
FM 2221
SOFIA
FIESTA
ALEGRE
CHARRO
TULA
BRUSHLINE
DOFFING
WESTERN
TEXAN
IOWA
PR
GILES
TOM GILL
LILIA
MIGUEL
CIRCLE 6
HAWK
LA LOBA
QUEEN PALM
SABAL PALM
EL CONEJO
DESPERADO
PINO
VOLCANO
RUBY
OPAL
JADE
11TH
12TH
CINDY
MAIN
CHIHUAHUA
LOOP 374
2ND
HILDA
IDA
MATA
GARZA
LEO
FICUS
CANAL
DELIA
4TH
FM 886
EL PINTO
SIRIA
EL TORO
MESQUITE
TASAJILLO
TABLERO
EL FARO

Exhibit D-2

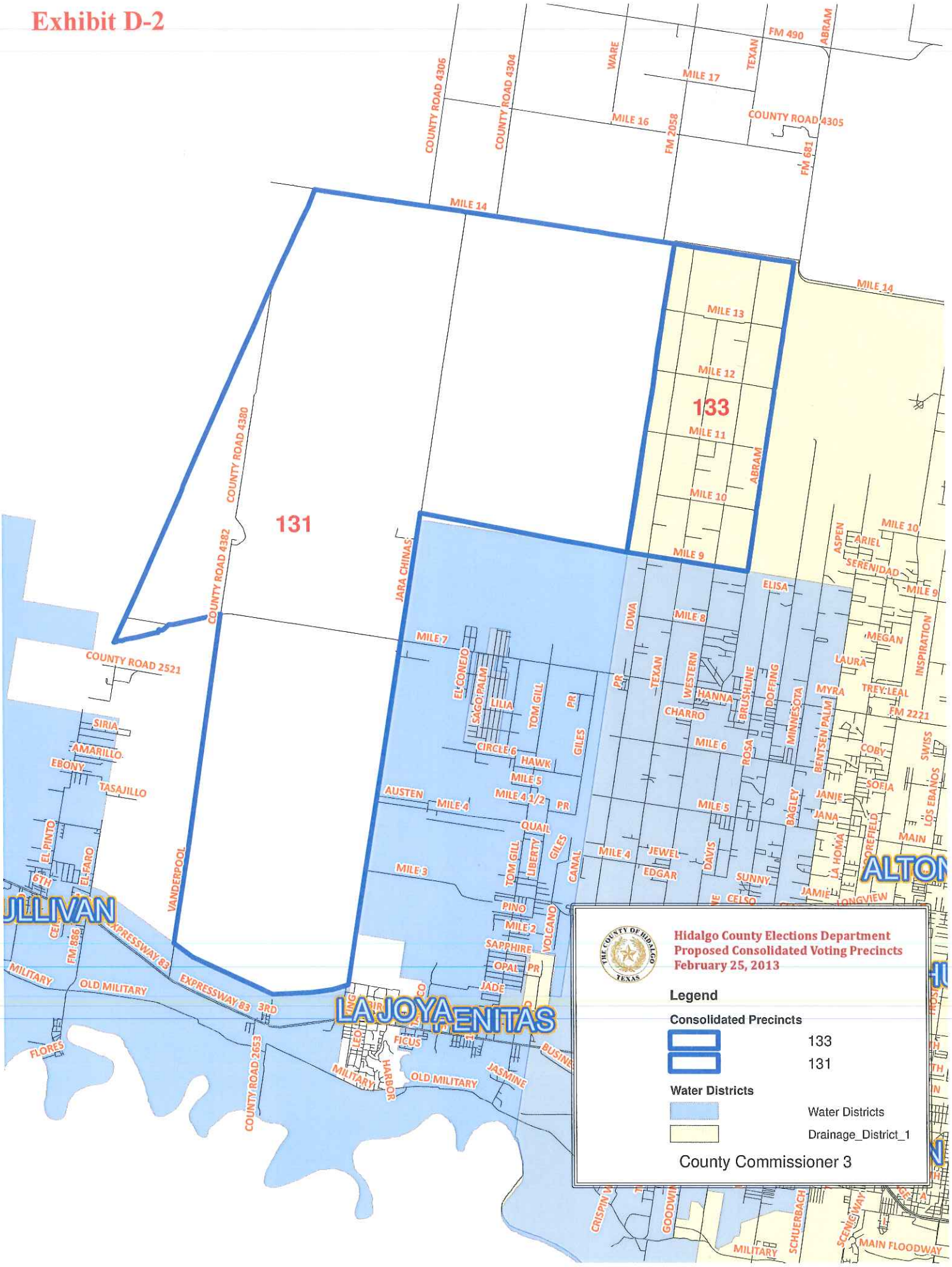
Hidalgo County Elections Department
Proposed Consolidated Voting Precincts
February 25, 2013
Legend
Consolidated Precincts
133
131
Water Districts
Water Districts
Drainage_District_1
County Commissioner 3
133
131
LA JOYA
ENITAS
ALTON
ULLIVAN
COUNTY ROAD 4306
COUNTY ROAD 4304
WARE
TEXAN
ABRAM
FM 490
MILE 17
MILE 16
FM 2058
COUNTY ROAD 4305
FM 681
MILE 14
MILE 13
MILE 12
MILE 11
MILE 10
MILE 9
MILE 8
MILE 7
MILE 6
MILE 5
MILE 4 1/2
MILE 4
MILE 3
MILE 2
COUNTY ROAD 4380
COUNTY ROAD 4382
COUNTY ROAD 2521
JARA CHINAS
VANDERPOOL
COUNTY ROAD 2653
EXPRESSWAY 83
MILITARY
OLD MILITARY
3RD
FM 886
SIRIA
AMARILLO
EBONY
TASAJILLO
EL PINTO
EL FARO
6TH
FLORES
EL CONEJO
SAGO PALM
LILIA
TOM GILL
PR
CIRCLE 6
HAWK
GILES
AUSTEN
QUAIL
LIBERTY
CANAL
PINO
VOLCANO
SAPPHIRE
OPAL
JADE
FICUS
LEO
HARBOR
JASMINE
IOWA
WESTERN
HANNA
CHARRO
BRUSHLINE
DOFFING
MINNESOTA
ROSA
BENTSEN PALM
BAGLEY
DAVIS
JEWEL
EDGAR
SUNNY
CELSO
ELISA
ASPEN
ARIEL
SERENIDAD
MEGAN
LAURA
MYRA
TREY LEAL
FM 2221
INSPIRATION
COBY
SWISS
SOFIA
LOS EBANOS
JANIE
JANA
LA HOMA
MAIN
JAMIE
LONGVIEW
CRISPIN
GOODWIN
SCHUERBACH
SCENIC WAY
MAIN FLOODWAY

Exhibit E-1

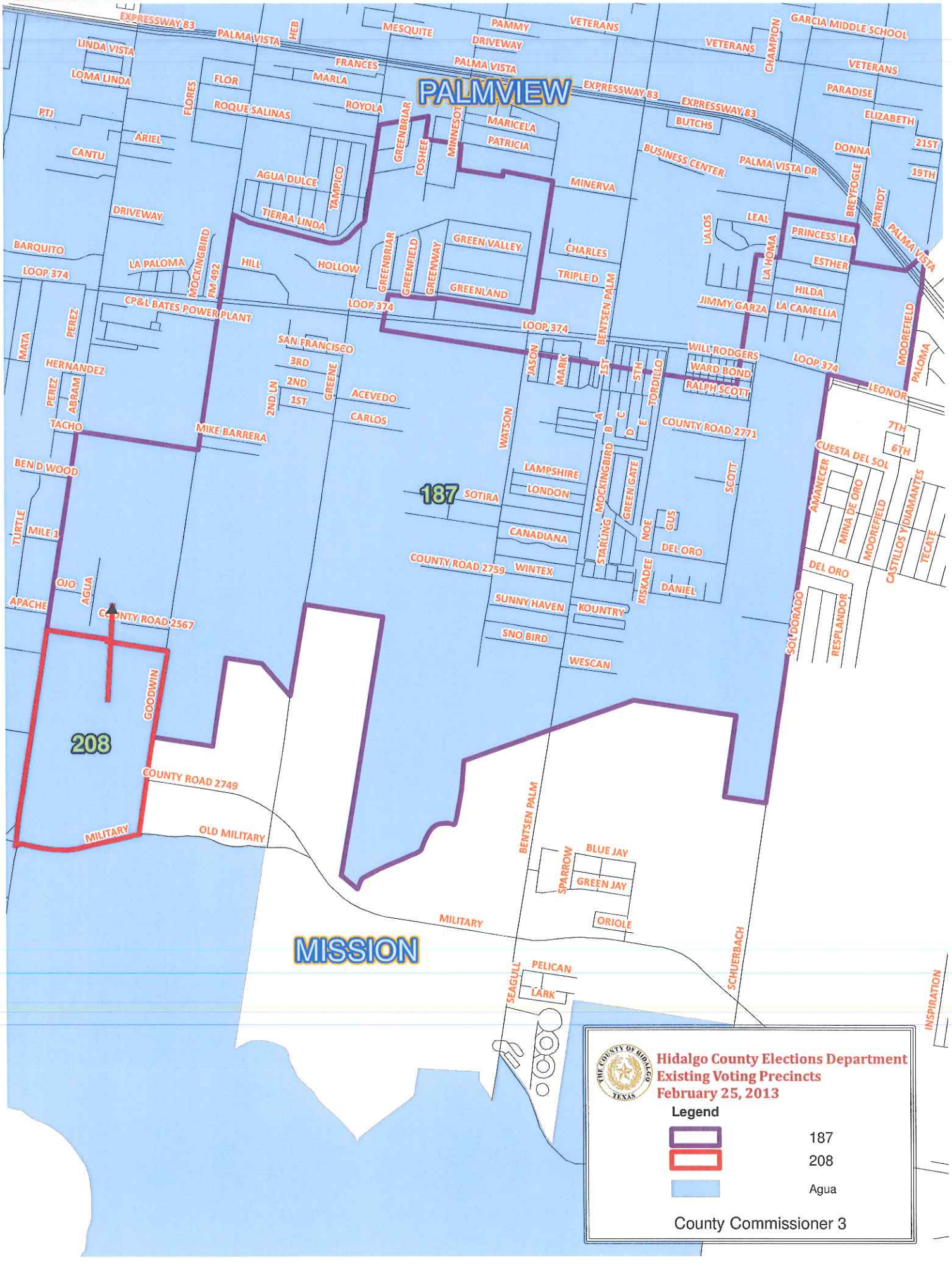
PALMVIEW
187
208
MISSION
EXPRESSWAY 83
PALMA VISTA
HEB
MESQUITE
PAMMY
VETERANS
GARCIA MIDDLE SCHOOL
LINDA VISTA
DRIVEWAY
CHAMPION
LOMA LINDA
FRANCES
MARLA
FLOR
FLORES
ROQUE SALINAS
ROYOLA
GREENBRIAR
MINNESOTA
MARICELA
PATRICIA
FOSHEE
PARADISE
ELIZABETH
BUTCHS
PTJ
ARIEL
CANTU
AGUA DULCE
TAMPICO
TIERRA LINDA
BUSINESS CENTER
PALMA VISTA DR
DONNA
21ST
19TH
MINERVA
BREYFOGLE
PATRIOT
LEAL
LALOS
PRINCESS LEA
BARQUITO
LA PALOMA
MOCKINGBIRD
FM 492
HILL
HOLLOW
GREENFIELD
GREENWAY
GREEN VALLEY
GREENLAND
CHARLES
TRIPLE D
LA HOMA
ESTHER
HILDA
LOOP 374
CP&L BATES POWER PLANT
BENTSEN PALM
JIMMY GARZA
LA CAMELLIA
MOOREFIELD
PALOMA
MATA
PEREZ
SAN FRANCISCO
JASON
MARK
1ST
5TH
TORDILLO
WILL RODGERS
WARD BOND
RALPH SCOTT
HERNANDEZ
3RD
2ND
2ND LN
1ST
GREENE
ACEVEDO
CARLOS
ABRAM
LEONOR
TACHO
MIKE BARRERA
WATSON
A
B
C
D
E
COUNTY ROAD 2771
7TH
6TH
CUESTA DEL SOL
BEN D WOOD
LAMPSHIRE
LONDON
SOTIRA
STARLING
GREEN GATE
SCOTT
AMANECER
MINA DE ORO
MOOREFIELD
CASTILLOS Y DIAMANTES
TECATE
TURTLE
MILE 1
CANADIANA
NOE
GUS
DEL ORO
COUNTY ROAD 2759
WINTEX
KISKADEE
DANIEL
OJO
AGUA
APACHE
COUNTY ROAD 2567
SUNNY HAVEN
KOUNTRY
SOL DORADO
RESPLANDOR
SNO BIRD
WESCAN
GOODWIN
COUNTY ROAD 2749
MILITARY
OLD MILITARY
BENTSEN PALM
BLUE JAY
SPARROW
GREEN JAY
ORIOLE
SCHUERBACH
SEAGULL
PELICAN
LARK
INSPIRATION
Hidalgo County Elections Department
Existing Voting Precincts
February 25, 2013
Legend
187
208
Agua
County Commissioner 3

Exhibit E-2

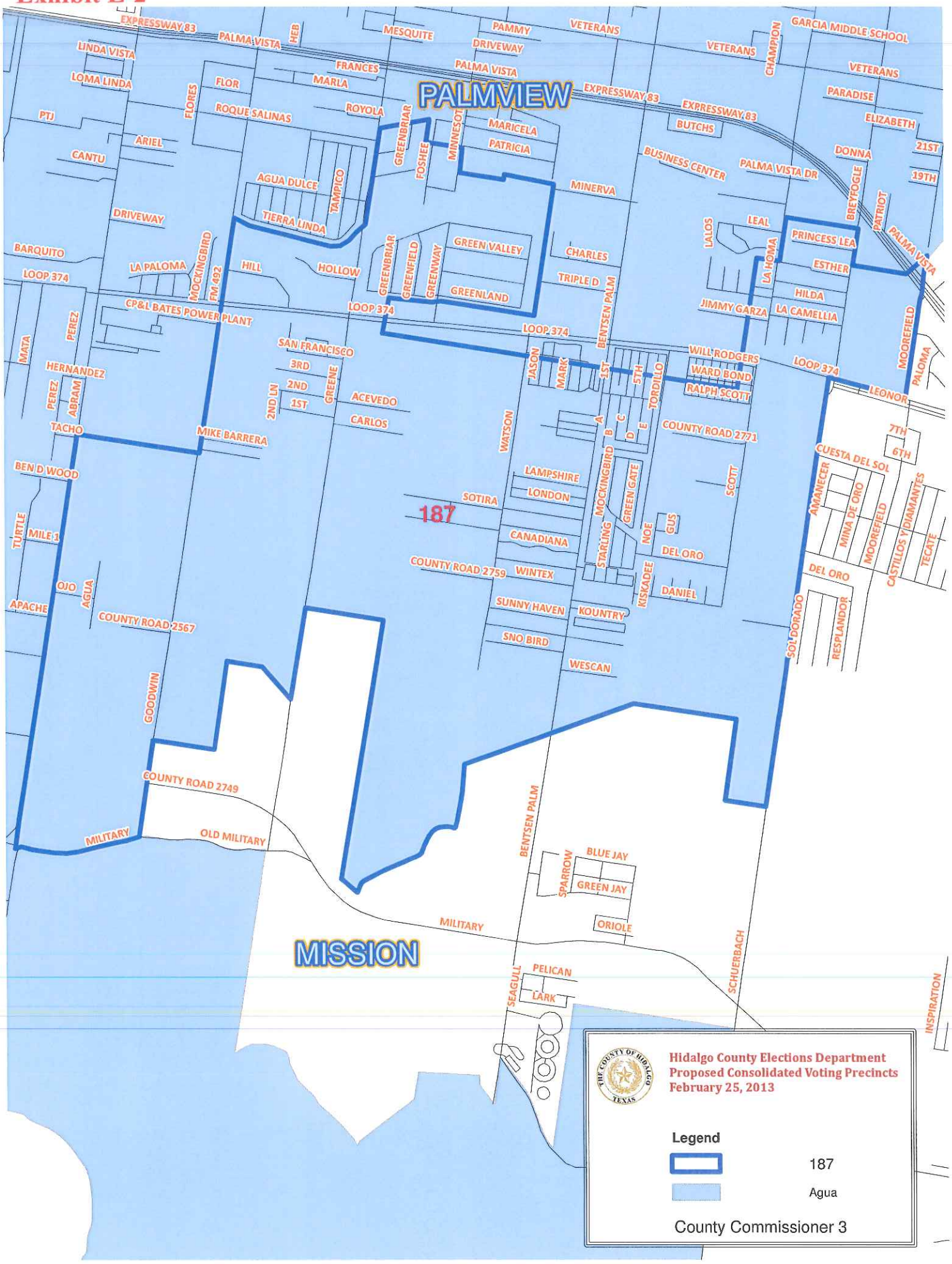
PALMVIEW
MISSION
187
EXPRESSWAY 83
PALMA VISTA
HEB
MESQUITE
PAMMY
VETERANS
GARCIA MIDDLE SCHOOL
CHAMPION
LINDA VISTA
DRIVEWAY
FRANCES
LOMA LINDA
FLOR
MARLA
FLORES
ROQUE SALINAS
ROYOLA
PTJ
ARIEL
CANTU
GREENBRIAR
MINNESOTA
FOSHEE
MARICELA
PATRICIA
BUTCHS
PARADISE
ELIZABETH
21ST
DONNA
19TH
BUSINESS CENTER
PALMA VISTA DR
BREYFOGLE
PATRIOT
AGUA DULCE
TAMPICO
TIERRA LINDA
MINERVA
LEAL
LALOS
PRINCESS LEA
ESTHER
HILDA
LA CAMELLIA
JIMMY GARZA
LA HOMA
BARQUITO
LOOP 374
LA PALOMA
MOCKINGBIRD
FM 492
HILL
HOLLOW
GREENFIELD
GREENWAY
GREEN VALLEY
GREENLAND
CHARLES
TRIPLE D
BENTSEN PALM
CP&L BATES POWER PLANT
SAN FRANCISCO
3RD
2ND
1ST
2ND LN
GREENE
ACEVEDO
CARLOS
JASON
MARK
1ST
5TH
TORDILLO
WILL RODGERS
WARD BOND
RALPH SCOTT
LEONOR
MOORFIELD
PALOMA
MATA
PEREZ
HERNANDEZ
ABRAM
TACHO
MIKE BARRERA
WATSON
A
B
C
D
E
COUNTY ROAD 2771
7TH
6TH
CUESTA DEL SOL
BEN D WOOD
LAMPSHIRE
LONDON
SOTIRA
MOCKINGBIRD
GREEN GATE
SCOTT
AMANECER
MINA DE ORO
MOORFIELD
CASTILLOS Y DIAMANTES
TECATE
TURTLE
MILE 1
CANADIANA
STARLING
NOE
GUS
DEL ORO
COUNTY ROAD 2759
WINTEX
KISKADEE
DANIEL
OJO
AGUA
APACHE
COUNTY ROAD 2567
SUNNY HAVEN
KOUNTRY
SNO BIRD
WESCAN
SOL DORADO
RESPLANDOR
GOODWIN
COUNTY ROAD 2749
MILITARY
OLD MILITARY
BENTSEN PALM
BLUE JAY
SPARROW
GREEN JAY
ORIOLE
SCHUERBACH
SEAGULL
PELICAN
LARK
INSPIRATION
Hidalgo County Elections Department
Proposed Consolidated Voting Precincts
February 25, 2013
Legend
187
Agua
County Commissioner 3

Exhibit F-1

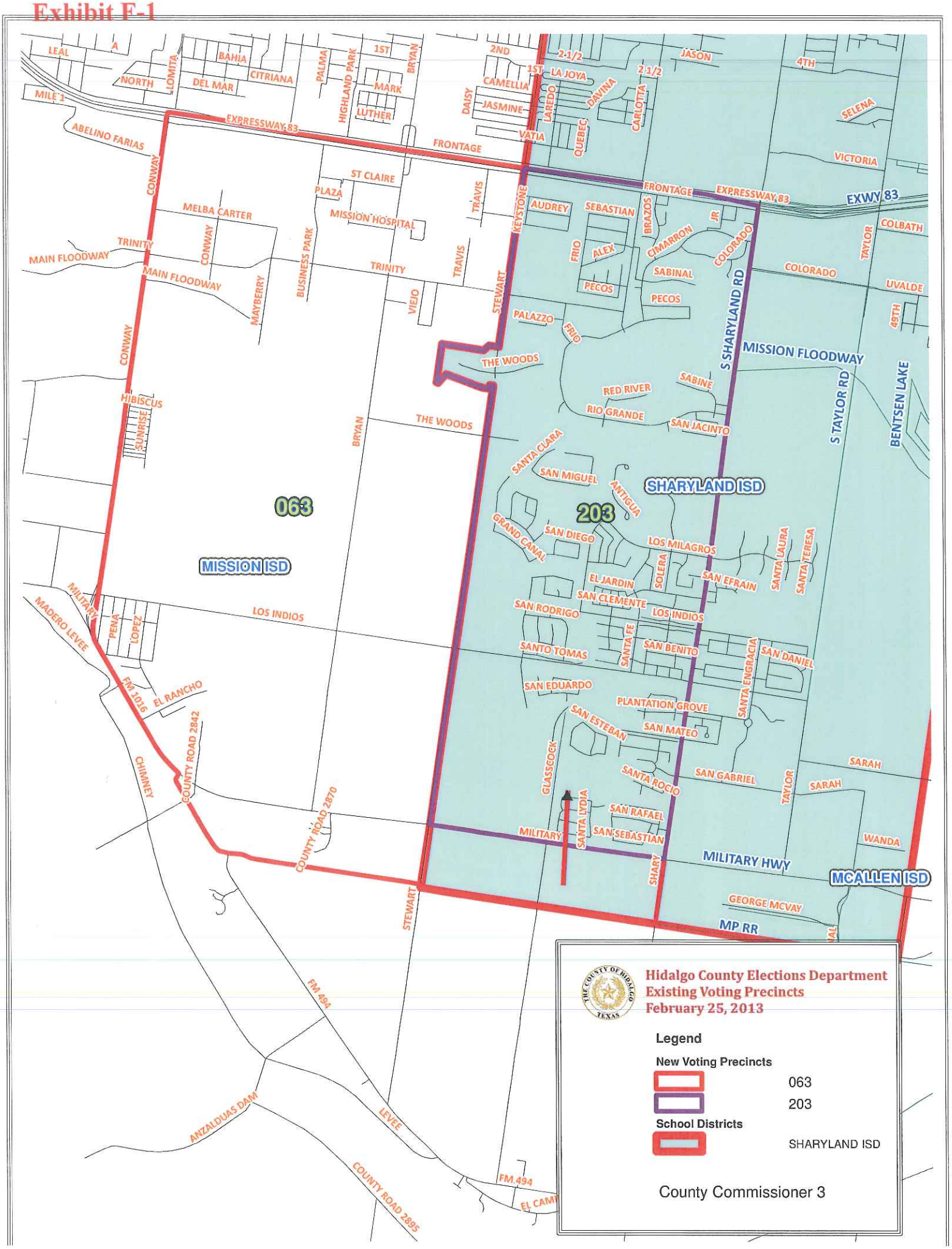

Hidalgo County Elections Department
Existing Voting Precincts
February 25, 2013
Legend
New Voting Precincts
063
203
School Districts
SHARYLAND ISD
County Commissioner 3
063
203
MISSION ISD
SHARYLAND ISD
MCALLEN ISD
EXPRESSWAY 83
FRONTAGE
EXWY 83
MISSION FLOODWAY
S SHARYLAND RD
S TAYLOR RD
BENTSEN LAKE
MILITARY HWY
MP RR
MILITARY
STEWART
CONWAY
TRINITY
MAIN FLOODWAY
MILE 1
LEAL
NORTH
LOMITA
BAHIA
DEL MAR
CITRIANA
PALMA
HIGHLAND PARK
1ST
BRYAN
MARK
LUTHER
2ND
CAMELLIA
JASMINE
DAISY
VATIA
LAREDO
QUEBEC
DAVINA
CARLOTTA
2 1/2
LA JOYA
JASON
4TH
SELENA
VICTORIA
ABELINO FARIAS
ST CLAIRE
PLAZA
MISSION HOSPITAL
MELBA CARTER
BUSINESS PARK
MAYBERRY
VIEJO
TRAVIS
KEYSTONE
AUDREY
SEBASTIAN
BRAZOS
JR
CIMARRON
COLORADO
COLBATH
TAYLOR
FRIO
ALEX
SABINAL
PECOS
UVALDE
49TH
PALAZZO
THE WOODS
SABINE
RED RIVER
RIO GRANDE
SAN JACINTO
HIBISCUS
SUNRISE
SANTA CLARA
SAN MIGUEL
ANTIGUA
GRAND CANAL
SAN DIEGO
LOS MILAGROS
SOLERA
SAN EFRAIN
SANTA LAURA
SANTA TERESA
EL JARDIN
SAN CLEMENTE
SAN RODRIGO
LOS INDIOS
SANTO TOMAS
SANTA FE
SAN BENITO
SANTA ENGRACIA
SAN DANIEL
SAN EDUARDO
PLANTATION GROVE
SAN ESTEBAN
SAN MATEO
GLASSCOCK
SANTA ROCIO
SAN GABRIEL
SARAH
SANTA LYDIA
SAN RAFAEL
SAN SEBASTIAN
WANDA
SHARY
GEORGE MCVAY
MILITARY
PENA
LOPEZ
MADERO LEVEE
FM 1016
EL RANCHO
COUNTY ROAD 2842
CHIMNEY
COUNTY ROAD 2870
FM 494
ANZALDUAS DAM
LEVEE
COUNTY ROAD 2895
EL CAMI

Exhibit F-2

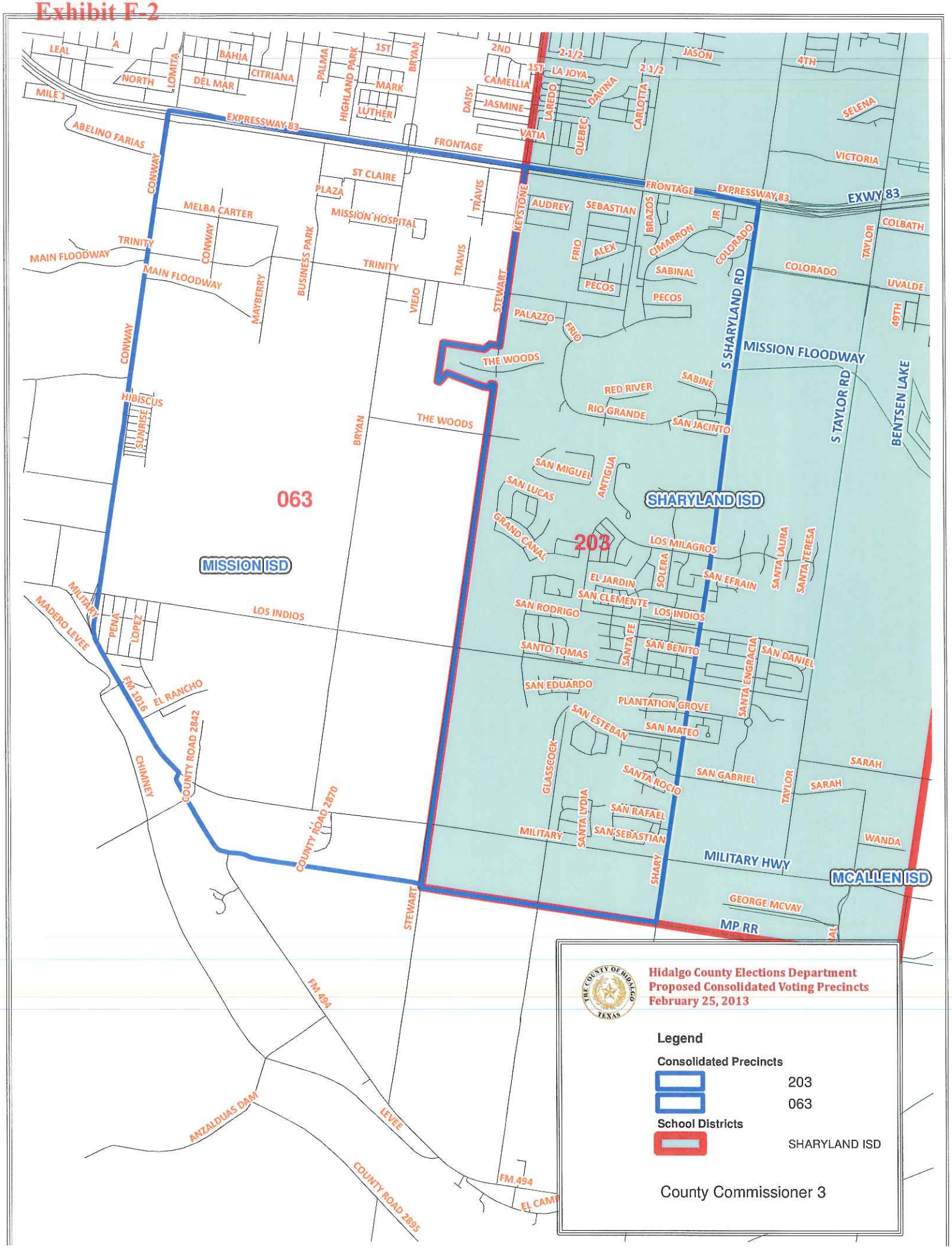

Hidalgo County Elections Department
Proposed Consolidated Voting Precincts
February 25, 2013
Legend
Consolidated Precincts
203
063
School Districts
SHARYLAND ISD
County Commissioner 3
063
203
MISSION ISD
SHARYLAND ISD
MCALLEN ISD
EXPRESSWAY 83
FRONTAGE
EXWY 83
MISSION FLOODWAY
S SHARYLAND RD
S TAYLOR RD
BENTSEN LAKE
MILITARY HWY
MP RR
MILITARY
LOS INDIOS
THE WOODS
MAIN FLOODWAY
TRINITY
CONWAY
STEWART
KEYSTONE
BRYAN
TRAVIS
VIEJO
BUSINESS PARK
MAYBERRY
HIGHLAND PARK
PALMA
CITRIANA
BAHIA
LOMITA
LEAL
NORTH
DEL MAR
MILE 1
ABELINO FARIAS
MELBA CARTER
ST CLAIRE
PLAZA
MISSION HOSPITAL
HIBISCUS
SUNRISE
MADERO LEVEE
PENA
LOPEZ
EL RANCHO
FM 1016
COUNTY ROAD 2842
CHIMNEY
COUNTY ROAD 2870
FM 494
ANZALDUAS DAM
LEVEE
COUNTY ROAD 2895
EL CAMI
SHARY
GLASSCOCK
SANTA LYDIA
SANTA FE
SANTA ENGRACIA
SOLERA
SANTA LAURA
SANTA TERESA
TAYLOR
SARAH
WANDA
GEORGE MCVAY
SAN MIGUEL
SAN LUCAS
GRAND CANAL
ANTIGUA
LOS MILAGROS
EL JARDIN
SAN CLEMENTE
SAN RODRIGO
SAN EFRAIN
SANTO TOMAS
SAN BENITO
SAN DANIEL
SAN EDUARDO
PLANTATION GROVE
SAN ESTEBAN
SAN MATEO
SANTA ROCIO
SAN GABRIEL
SAN RAFAEL
SAN SEBASTIAN
RED RIVER
RIO GRANDE
SAN JACINTO
SABINE
PALAZZO
FRIO
PECOS
SABINAL
ALEX
CIMARRON
COLORADO
BRAZOS
JR
SEBASTIAN
AUDREY
VATIA
QUEBEC
LAREDO
DAVINA
CARLOTTA
JASMINE
CAMELLIA
DAISY
LA JOYA
2 1/2
JASON
4TH
SELENA
VICTORIA
COLBATH
UVALDE
49TH
LUTHER
MARK
1ST
2ND

Exhibit G-1

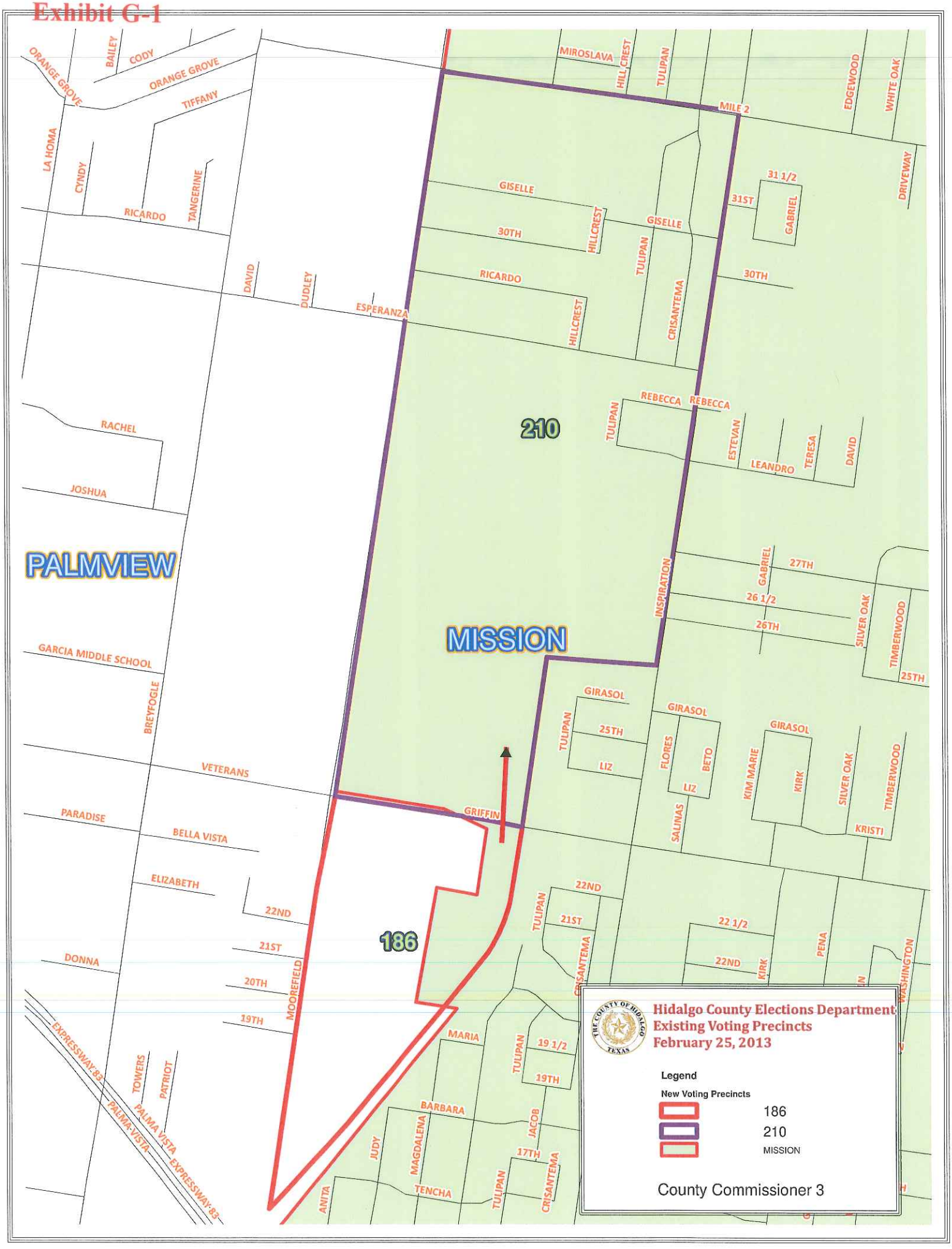
Hidalgo County Elections Department
Existing Voting Precincts
February 25, 2013
Legend
New Voting Precincts
186
210
MISSION
County Commissioner 3
PALMVIEW
MISSION
210
186
ORANGE GROVE
BAILEY
CODY
TIFFANY
LA HOMA
CYNDY
RICARDO
TANGERINE
DAVID
DUDLEY
ESPERANZA
RACHEL
JOSHUA
GARCIA MIDDLE SCHOOL
BREYFOGLE
VETERANS
PARADISE
BELLA VISTA
ELIZABETH
DONNA
MOOREFIELD
EXPRESSWAY 83
TOWERS
PATRIOT
PALMA VISTA
MIROSLAVA
HILLCREST
TULIPAN
MILE 2
EDGEWOOD
WHITE OAK
DRIVEWAY
GISELLE
30TH
31 1/2
31ST
GABRIEL
CRISANTEMA
REBECCA
ESTEVAN
LEANDRO
TERESA
DAVID
INSPIRATION
27TH
26 1/2
26TH
SILVER OAK
TIMBERWOOD
25TH
GIRASOL
LIZ
FLORES
BETO
SALINAS
KIM MARIE
KIRK
KRISTI
GRIFFIN
22ND
21ST
22 1/2
PENA
WASHINGTON
20TH
19TH
19 1/2
MARIA
BARBARA
JACOB
JUDY
MAGDALENA
17TH
TENCHA
ANITA

Exhibit G-2

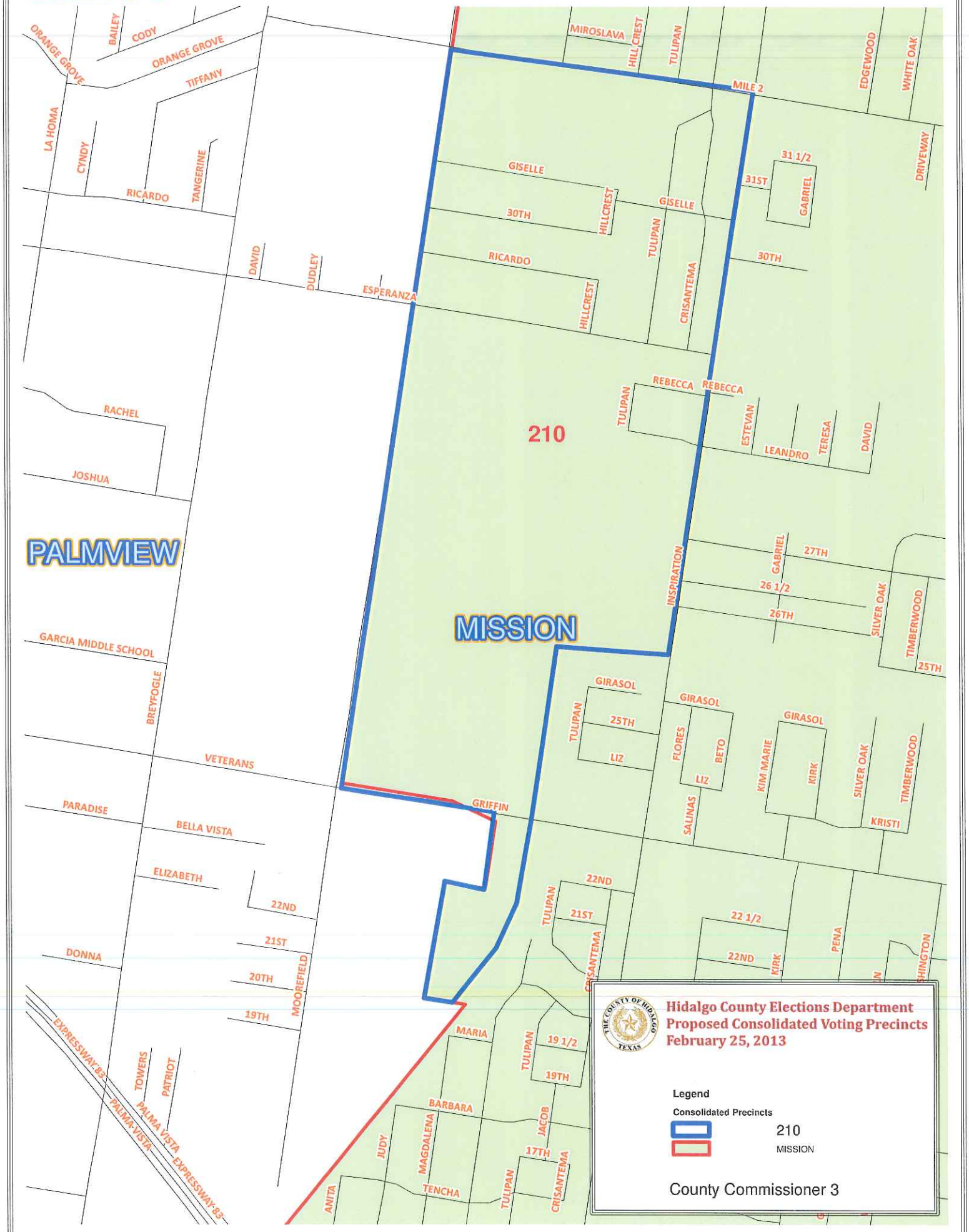
Hidalgo County Elections Department
Proposed Consolidated Voting Precincts
February 25, 2013
Legend
Consolidated Precincts
210
MISSION
County Commissioner 3
210
MISSION
PALMVIEW
ORANGE GROVE
BAILEY
CODY
TIFFANY
LA HOMA
CYNDY
RICARDO
TANGERINE
DAVID
DUDLEY
ESPERANZA
RACHEL
JOSHUA
GARCIA MIDDLE SCHOOL
BREYFOGLE
VETERANS
PARADISE
BELLA VISTA
ELIZABETH
22ND
21ST
20TH
19TH
DONNA
MOOREFIELD
EXPRESSWAY 83
PALMA VISTA
TOWERS
PATRIOT
MIROSLAVA
HILLCREST
TULIPAN
MILE 2
EDGEWOOD
WHITE OAK
DRIVEWAY
GISELLE
30TH
31 1/2
31ST
GABRIEL
CRISANTEMA
REBECCA
ESTEVAN
LEANDRO
TERESA
DAVID
INSPIRATION
27TH
26 1/2
26TH
SILVER OAK
TIMBERWOOD
25TH
GIRASOL
LIZ
FLORES
BETO
SALINAS
KIM MARIE
KIRK
KRISTI
GRIFFIN
22 1/2
PENA
MARIA
19 1/2
BARBARA
JACOB
17TH
JUDY
MAGDALENA
TENCHA
ANITA

Exhibit H-1

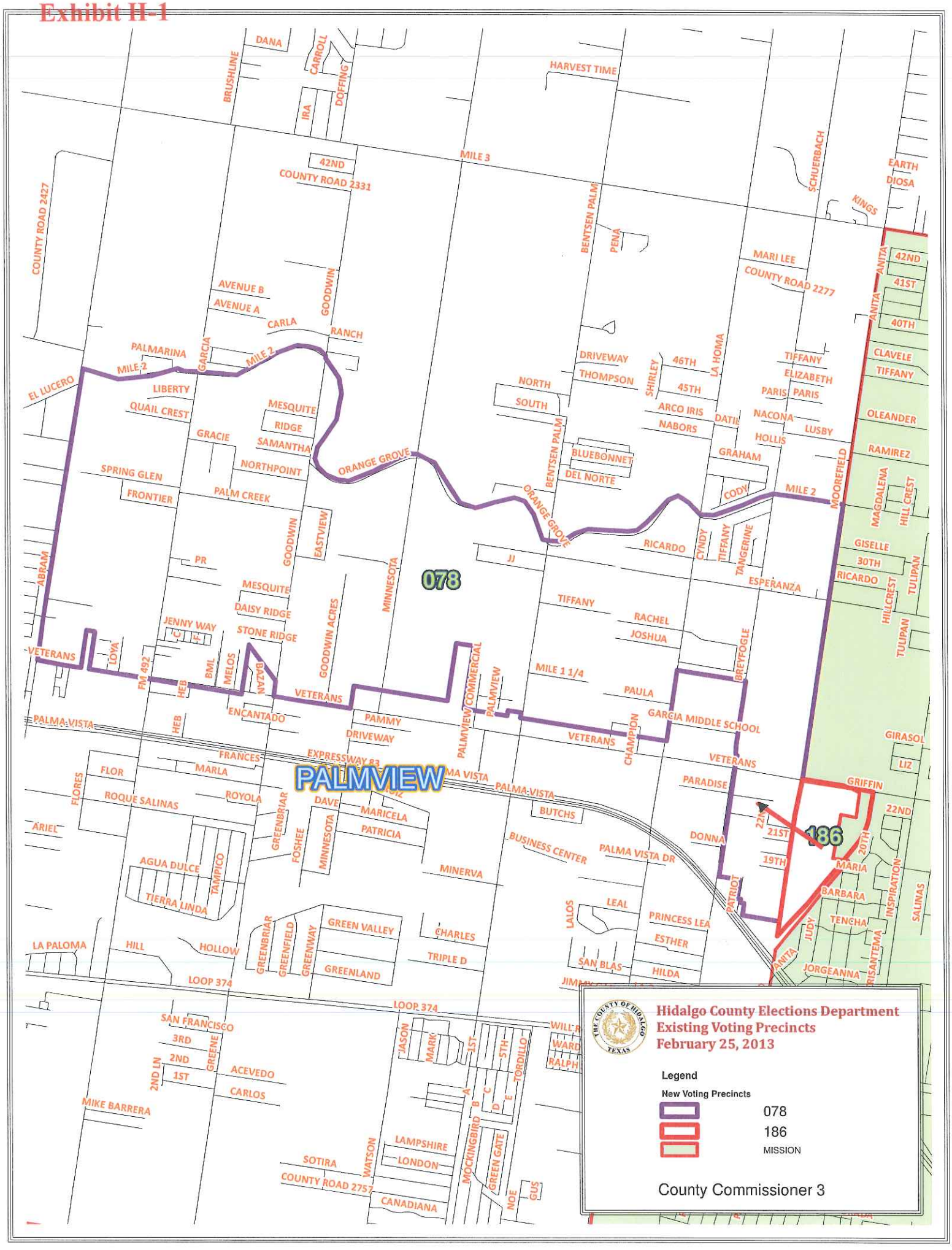

Hidalgo County Elections Department
Existing Voting Precincts
February 25, 2013
Legend
New Voting Precincts
078
186
MISSION
County Commissioner 3
078
186
PALMVIEW
DANA
CARROLL
DOFFING
BRUSHLINE
IRA
HARVEST TIME
MILE 3
42ND
COUNTY ROAD 2331
COUNTY ROAD 2427
BENTSEN PALM
PENA
SCHUERBACH
EARTH
DIOSA
KINGS
MARI LEE
COUNTY ROAD 2277
ANITA
42ND
41ST
40TH
AVENUE B
AVENUE A
CARLA
GOODWIN
RANCH
PALMARINA
GARCIA
MILE 2
EL LUCERO
LIBERTY
QUAIL CREST
MESQUITE
RIDGE
GRACIE
SAMANTHA
NORTHPOINT
ORANGE GROVE
SPRING GLEN
FRONTIER
PALM CREEK
DRIVEWAY
THOMPSON
NORTH
SOUTH
SHIRLEY
46TH
45TH
LA HOMA
ARCO IRIS
NABORS
DATIL
TIFFANY
ELIZABETH
PARIS
NACONA
HOLLIS
LUSBY
CLAVELE
OLEANDER
RAMIREZ
BLUEBONNET
DEL NORTE
GRAHAM
CODY
MOOREFIELD
MAGDALENA
HILL CREST
GISELLE
30TH
RICARDO
TULIPAN
ESPERANZA
CYNDY
TANGERINE
JJ
EASTVIEW
PR
ABRAM
MINNESOTA
DAISY RIDGE
STONE RIDGE
JENNY WAY
VETERANS
LOYA
FM 492
HEB
BML
MELOS
BAZAN
GOODWIN ACRES
ENCANTADO
PAMMY
DRIVEWAY
COMMERCIAL
PALMVIEW
MILE 1 1/4
PAULA
BREYFOGLE
GARCIA MIDDLE SCHOOL
CHAMPION
PALMA VISTA
FRANCES
EXPRESSWAY 83
FLOR
MARLA
FLORES
ROQUE SALINAS
ROYOLA
GREENBRIAR
DAVE
MARICELA
PATRICIA
FOSHEE
ARIEL
AGUA DULCE
TAMPICO
TIERRA LINDA
MINERVA
BUTCHS
BUSINESS CENTER
PALMA VISTA DR
PARADISE
DONNA
PATRIOT
GRIFFIN
22ND
21ST
19TH
20TH
MARIA
BARBARA
TENCHA
INSPIRATION
SALINAS
JUDY
JORGEANNA
LEAL
PRINCESS LEA
ESTHER
SAN BLAS
HILDA
LALOS
GREEN VALLEY
GREENFIELD
GREENWAY
GREENLAND
CHARLES
TRIPLE D
LA PALOMA
HILL
HOLLOW
LOOP 374
SAN FRANCISCO
3RD
2ND
1ST
2ND LN
GREENE
ACEVEDO
CARLOS
MIKE BARRERA
JASON
MARK
1ST
5TH
TORDILLO
WARD
RALPH
MOCKINGBIRD
GREEN GATE
NOE
GUS
LAMPSHIRE
LONDON
SOTIRA
WATSON
COUNTY ROAD 2757
CANADIANA

Exhibit H-2

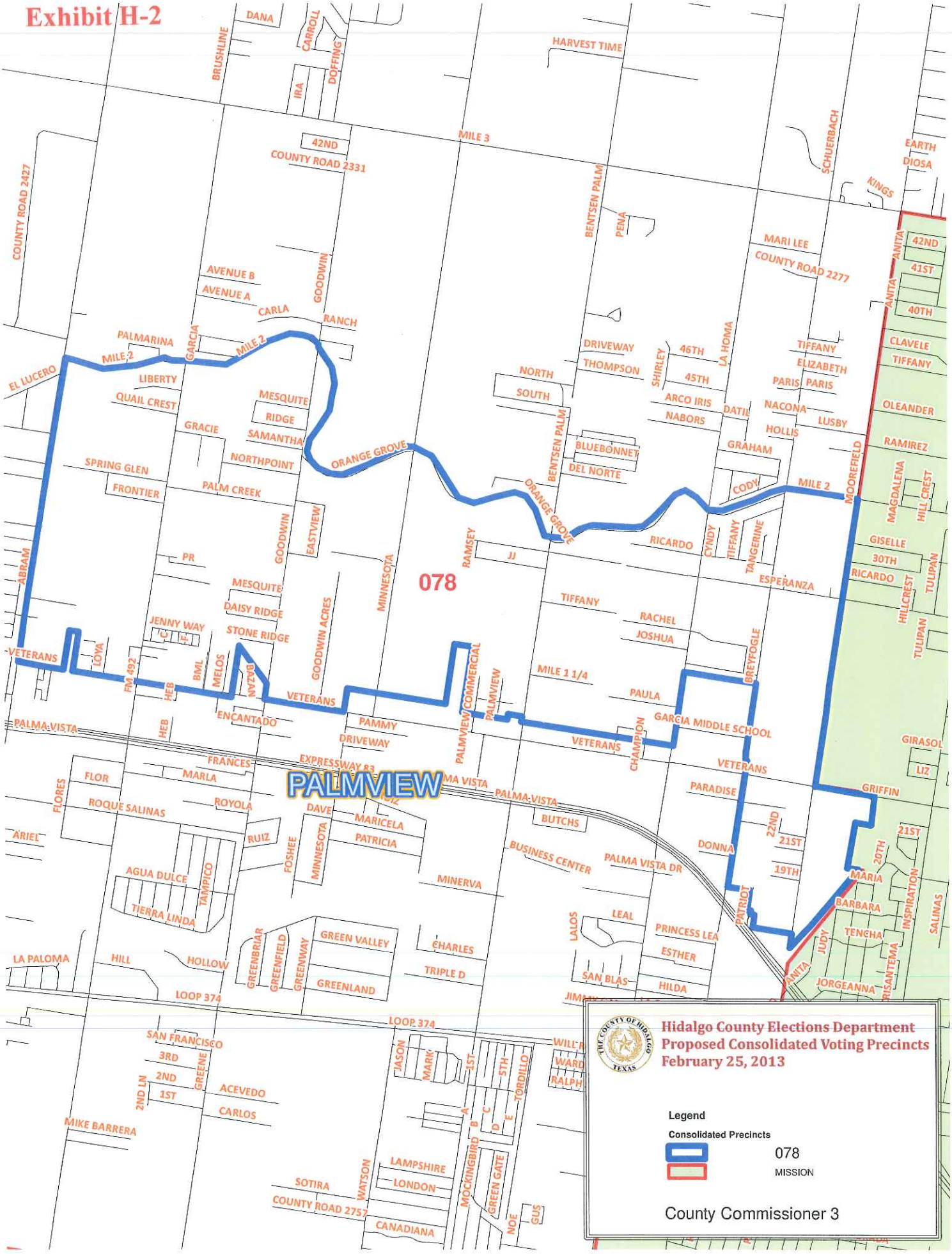
Hidalgo County Elections Department
Proposed Consolidated Voting Precincts
February 25, 2013
Legend
Consolidated Precincts
078
MISSION
County Commissioner 3
078
PALMVIEW
DANA
BRUSHLINE
CARROLL
IRA
DOFFING
HARVEST TIME
MILE 3
42ND
COUNTY ROAD 2331
COUNTY ROAD 2427
BENTSEN PALM
PENA
SCHUERBACH
EARTH
DIOSA
KINGS
MARI LEE
COUNTY ROAD 2277
ANITA
42ND
41ST
40TH
CLAVELE
TIFFANY
OLEANDER
RAMIREZ
MAGDALENA
HILL CREST
GISELLE
30TH
RICARDO
TULIPAN
HILLCREST
TULIPAN
AVENUE B
AVENUE A
GOODWIN
CARLA
RANCH
PALMARINA
GARCIA
MILE 2
EL LUCERO
LIBERTY
QUAIL CREST
MESQUITE
RIDGE
GRACIE
SAMANTHA
NORTHPOINT
SPRING GLEN
FRONTIER
PALM CREEK
ORANGE GROVE
DRIVEWAY
THOMPSON
NORTH
SOUTH
SHIRLEY
46TH
45TH
LA HOMA
ARCO IRIS
NABORS
DATIL
TIFFANY
ELIZABETH
PARIS
PARIS
NACONA
LUSBY
HOLLIS
GRAHAM
BLUEBONNET
DEL NORTE
CODY
MILE 2
MOOREFIELD
ABRAM
PR
EASTVIEW
MINNESOTA
RAMSEY
JJ
RICARDO
CYNDY
TIFFANY
TANGERINE
ESPERANZA
MESQUITE
DAISY RIDGE
STONE RIDGE
JENNY WAY
GOODWIN ACRES
TIFFANY
RACHEL
JOSHUA
VETERANS
LOYA
FM 492
HEB
BML
MELOS
BAZAN
VETERANS
COMMERCIAL
PALMVIEW
MILE 1 1/4
BREYFOGLE
PAULA
ENCANTADO
PAMMY
DRIVEWAY
PALMA VISTA
VETERANS
CHAMPION
GARCIA MIDDLE SCHOOL
GIRASOL
LIZ
FRANCES
EXPRESSWAY 83
MARLA
FLOR
FLORES
ROQUE SALINAS
ROYOLA
DAVE
MARICELA
PATRICIA
RUIZ
FOSHEE
MINNESOTA
ARIEL
AGUA DULCE
TAMPICO
TIERRA LINDA
MINERVA
BUTCHS
BUSINESS CENTER
PALMA VISTA DR
VETERANS
PARADISE
GRIFFIN
DONNA
22ND
21ST
19TH
20TH
MARIA
PATRIOT
BARBARA
INSPIRATION
SALINAS
TENCHA
JUDY
SANTEMA
JORGEANNA
LALOS
LEAL
PRINCESS LEA
ESTHER
SAN BLAS
HILDA
LA PALOMA
HILL
HOLLOW
GREENBRIAR
GREENFIELD
GREENWAY
GREEN VALLEY
GREENLAND
CHARLES
TRIPLE D
LOOP 374
SAN FRANCISCO
3RD
2ND
1ST
2ND LN
GREENE
ACEVEDO
CARLOS
MIKE BARRERA
JASON
MARK
1ST
5TH
TORDILLO
WARD
RALPH
MOCKINGBIRD
GREEN GATE
NOE
GUS
WATSON
LAMPSHIRE
LONDON
SOTIRA
COUNTY ROAD 2757
CANADIANA

Exhibit I-1

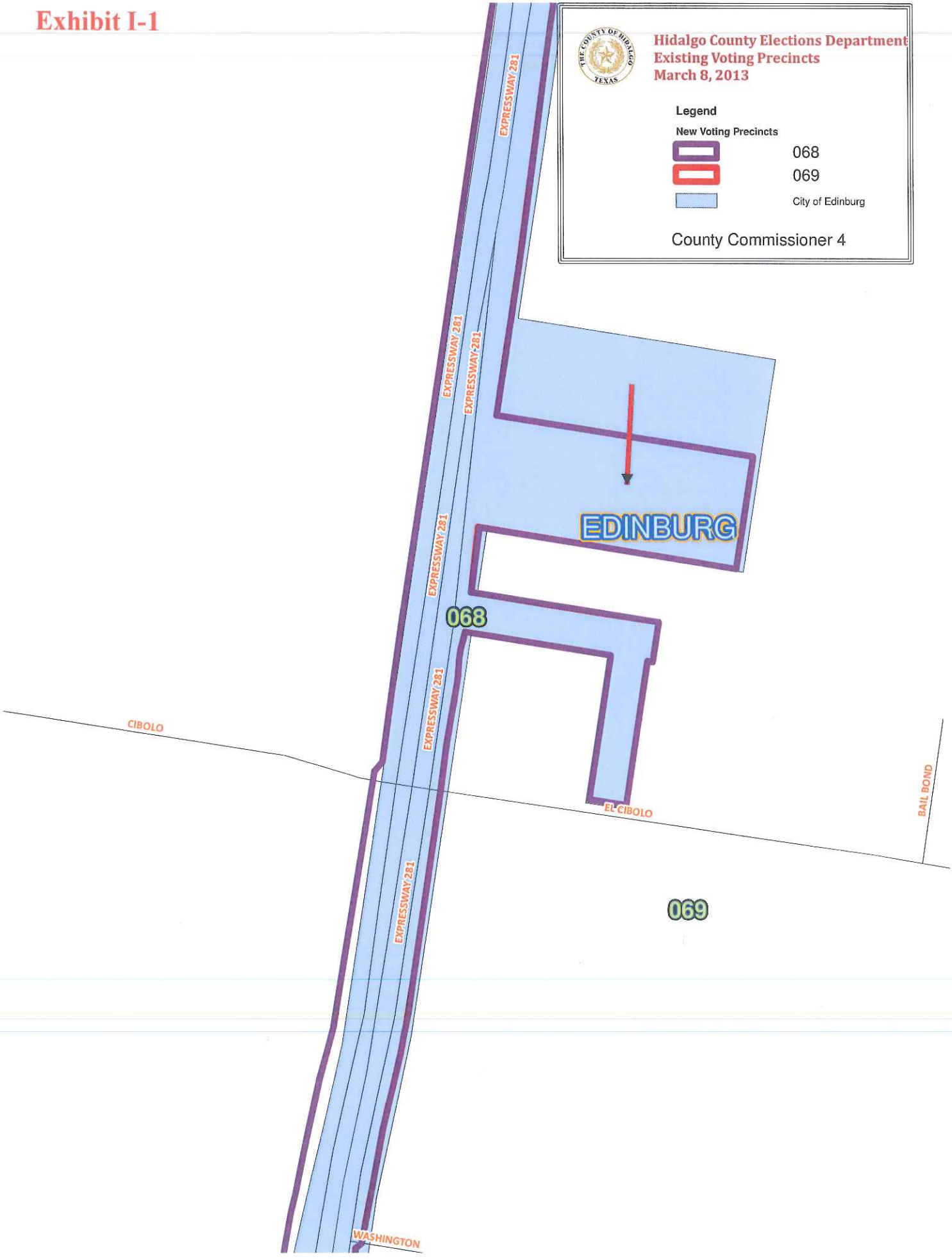
Hidalgo County Elections Department
Existing Voting Precincts
March 8, 2013
Legend
New Voting Precincts
068
069
City of Edinburg
County Commissioner 4
EXPRESSWAY 281
EDINBURG
068
069
CIBOLO
EL CIBOLO
BAIL BOND
WASHINGTON

Exhibit I-2

Hidalgo County Elections Department
Proposed Consolidated Voting Precincts
February 25, 2013
Legend
Consolidated Precincts
069
068
City of Edinburg
County Commissioner 4
EXPRESSWAY 281
EXPRESSWAY 281
EXPRESSWAY 281
EXPRESSWAY 281
EXPRESSWAY 281
EXPRESSWAY 281
EDINBURG
068
069
CIBOLO
EL CIBOLO
BAIL BOND
WASHINGTON